

DAILY DART

WSP USA INSPECTION SERVICES DISASTER AWARENESS REPORT

August 26, 2021

Tropical Activity

Atlantic – Disturbance 1

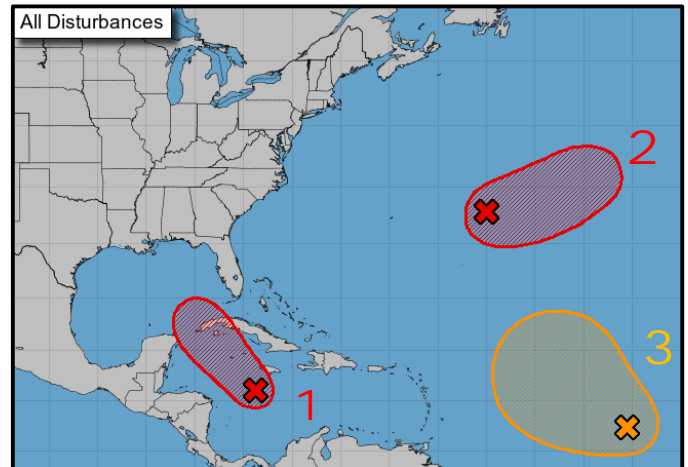
- Located 150 miles SSW of Jamaica
- Tropical depression or storm likely to form today or tonight.
- Formation chance 48 hours: High (90%)
- Formation chance 5 days: High (90%)

Atlantic – Disturbance 2

- 600 miles E of Bermuda
- Tropical depression is likely to form this weekend.
- Formation chance 48 hours: Medium (40%)
- Formation chance 5 days: High (70%)

Atlantic – Disturbance 3

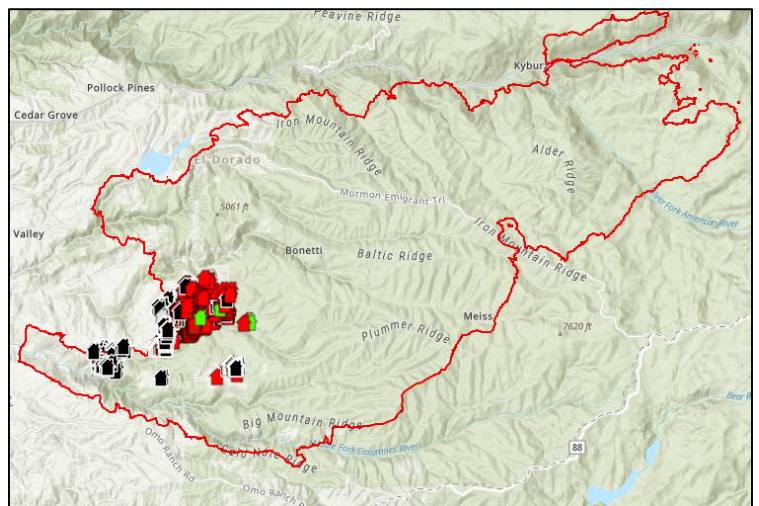
- Located 1,000 miles WSW of the Cabo Verde Islands.
- Formation chance 48 hours: Medium (40%)
- Formation chance 5 days: Medium (50%)



Wildfire Activity

California – Caldor Fire

- The Caldor Fire grew 384 acres in size during the day Wednesday and it is now 126,566 acres and 12 percent contained.
- The fire started on August 14th south of Grizzly Flats in El Dorado County.
- Critical fuel conditions, steep and rugged terrain still present a challenge for firefighters.
- The fire has destroyed 465 residences and 178 other structures.
- Mandatory evacuations remain in place for over 33,000 residents.
- Over 16,000 homes remain threatened.



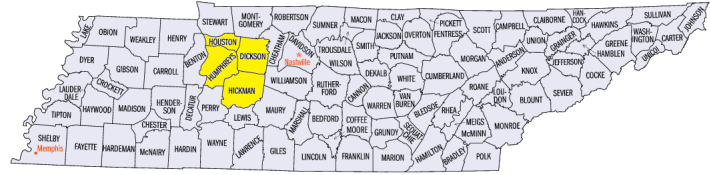
Map of destroyed homes (red), undamaged (black) and affected (green) as of Wednesday

DAILY DART

WSP USA INSPECTION SERVICES DISASTER AWARENESS REPORT

August 26, 2021

Declaration Updates DR 4609 Tennessee



- Three Tennessee counties have been added to the federal flood and storm disaster declaration, Tennessee Governor Bill Lee announced Wednesday afternoon.
- Dickson, Hickman, and Houston counties along with Humphreys will now be receiving federal assistance to help with recovery efforts associated with the catastrophic flash flooding over the weekend.
- As of Wednesday, the official death count was 20 people and there are no more missing people.
- Nearly one in 15 Humphreys County homes were damaged by the floods, the county reported. According to the 2020 Census, the county had 8,849 housing units, including 7,599 that were occupied.
- A total of 523 homes were affected by floodwaters, including 272 that were totally destroyed.
- The sheriff's office reports that 168 homes received major damage, 31 were minorly damaged and 20 were affected.

Joint Preliminary Damage Assessments

State	Event	Number of Counties for IA		Start-End
		Requested	Completed	
CA	August Wildfires	6	5	8/11-TBD
UT	Flooding July 15-Aug 19	7	0	8/24-9/7

WSP USA Inspection Services Active Disasters

Disaster Number and State	Disaster Type	Number of Counties Declared	Days Since Launch	Registration Deadline
4586 TX	Severe Ice Storm	129 Counties	185	5/20/2021
4595 KY	Severe Storms & Flooding	31 Counties	117	7/23/2021
4607 MI	Severe Storms & Flooding	2 Counties	37	9/13/2021

DAILY DART

WSP USA INSPECTION SERVICES DISASTER AWARENESS REPORT

August 26, 2021

WSP USA INSPECTION SERVICES ACTIVITY

