

DAILY DART

WSP USA INSPECTION SERVICES DISASTER AWARENESS REPORT

September 15, 2020

Tropical Activity

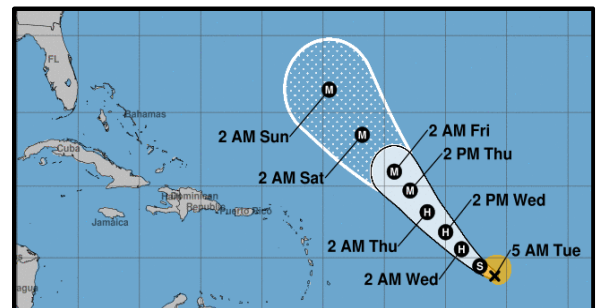
Atlantic – Hurricane Sally (CAT 1)

- 65 miles ESE of the mouth of the Mississippi River; moving NW at 2 mph
- Maximum sustained winds 85 mph
- Expected to be a dangerous hurricane when it moves onshore along the northcentral Gulf coast.
- Hurricane force winds extend 45 miles; tropical storm force winds extend 125 miles Watches and Warnings
- Storm Surge Warning: Mouth of the Mississippi River to Okaloosa/Walton County Line in FL
- Hurricane Warning: East of the Mouth of the Pearl River to Navarre Florida
- Tropical Storm Warning: East of Navarre, FL to Indian Pass, FL; Mouth of the Pearl River westward to Grand Isle Louisiana Lake Pontchartrain and Lake Maurepas and metro New Orleans Hazards Affecting Land
- Rainfall: 10-20 inches, isolated amounts of 30 inches, over portions of the central Gulf Coast from western FL panhandle to far southeast MS through the middle of the week. Life-threatening flash flooding is likely
- Storm Surge: 6-9 feet from Ocean Springs, MS to Dauphin Island, AL; 4-7 feet Mouth of the Mississippi River to Oceans Springs, MS; 4-7 feet for Dauphin Island, AL to AL/FL Border; 2-4 feet from AL/FL border to Okaloosa/Walton County Line, FL



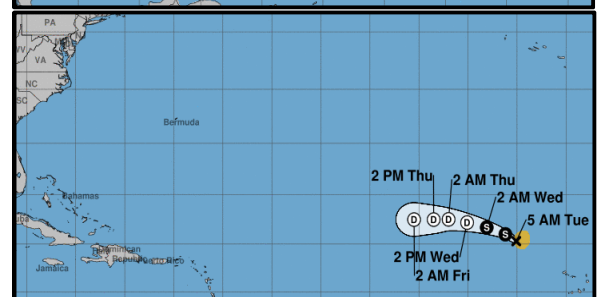
Atlantic – Tropical Storm Teddy

- 1,030 miles E of the Lesser Antilles moving W at 19 mph
- Maximum sustained winds 60 mph
- Strengthening is forecast during the next few days
- Forecast to become a hurricane by tonight.



Atlantic – Tropical Storm Vicky

- Located 500 miles WNW of the Cabo Verde Islands moving NW at 15 mph
- Maximum sustained winds 50 mph
- Weakening is expected to begin by tonight



1

The Daily DART is a publication of WSP USA Inc. All rights are reserved. Any unauthorized use, disclosure, viewing, copying, alteration, dissemination or distribution without permission is strictly prohibited.

DAILY DART

WSP USA INSPECTION SERVICES DISASTER AWARENESS REPORT

September 15, 2020

Atlantic – Disturbance 1

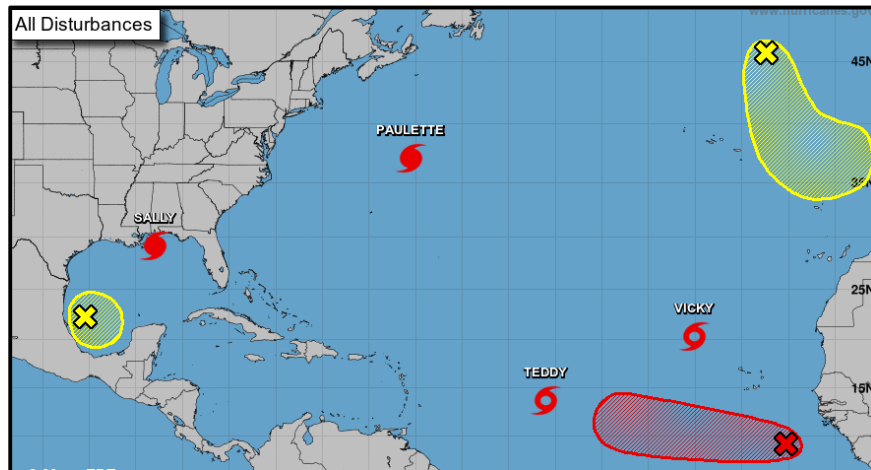
- Located over the southwestern Gulf of Mexico
- Any development of this system should be slow to occur
- Formation chance through 48 hours: Low (10%); through 5 days: Low (20%)

Atlantic – Disturbance 2

- Few hundred miles SSE of the Cabo Verde Islands
- A tropical depression is likely to form the next few days
- Formation chance through 48 hours: Medium (50%); through 5 days: Medium (70%)

Atlantic – Disturbance 3

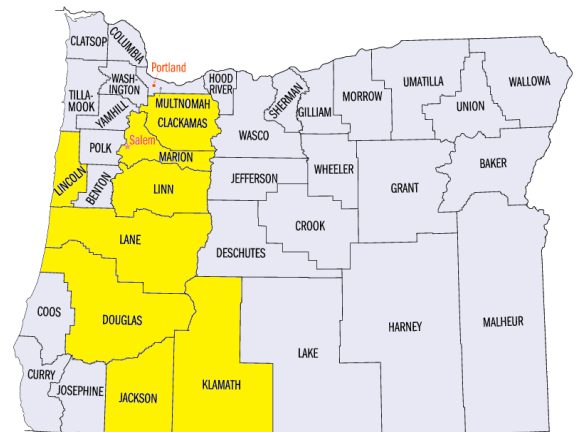
- Located over the far northeastern Atlantic.
- Formation chance through 48 hours: Low (10%); through 5 days: Low (20%)



Declaration Request

Oregon

- Governor Kate Brown has requested a Presidential Disaster Declaration for the ongoing wildfires in Oregon.
- She is requesting individual assistance for 8 Counties (Clackamas, Douglas, Jackson, Klamath, Lane, Lincoln, Linn & Marion).
- Approximately 1 million acres burned
- 1,145 residences destroyed



DAILY DART

WSP USA INSPECTION SERVICES DISASTER AWARENESS REPORT

September 15, 2020

Joint Preliminary Damage Assessments

State	Event	Number of Counties for IA		Start-End
		Requested	Completed	
CT	Tropical Storm Isaias Aug 4, 2020	8	6	8/27-TBD
PA	Tropical Storm Isaias Aug 4-5, 2020	9	0	8/26-TBD
WA	Babb Fire Sept 7 & continuing	1	0	9/11-TBD

Pending Individual Assistance Declaration Request 9/15/2020

State	Event	Date Submitted	Approved/Denied /Pending	Number of Counties/Tribes
DE	Tropical Storm Isaias Aug 4-7, 2020	8/31/2020	Pending	2 Counties
OR	Wildfires Sept 7 & continuing	9/14/2020	Pending	8 Counties

WSP USA Inspection Services Active Disasters

Disaster Number and State	Disaster Type	Number of Counties Declared	Days Since Launch	Registration Deadline
4547 MI	Severe Storms & Flooding	5 Counties	66	9/30/2020
4558 CA	Wildfires	9 Counties	18	10/21/20
4559 LA	Hurricane	21 Parishes	17	10/27/20

DAILY DART

WSP USA INSPECTION SERVICES DISASTER AWARENESS REPORT

September 15, 2020

WSP USA INSPECTION SERVICES ACTIVITY

