

DAILY DART

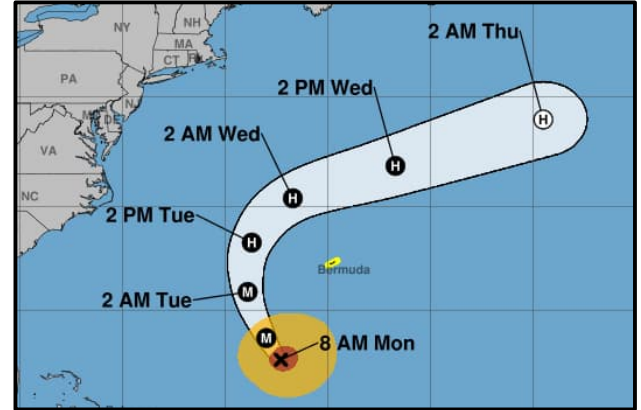
WSP USA INSPECTION SERVICES DISASTER AWARENESS REPORT

September 29, 2025

Tropical Activity

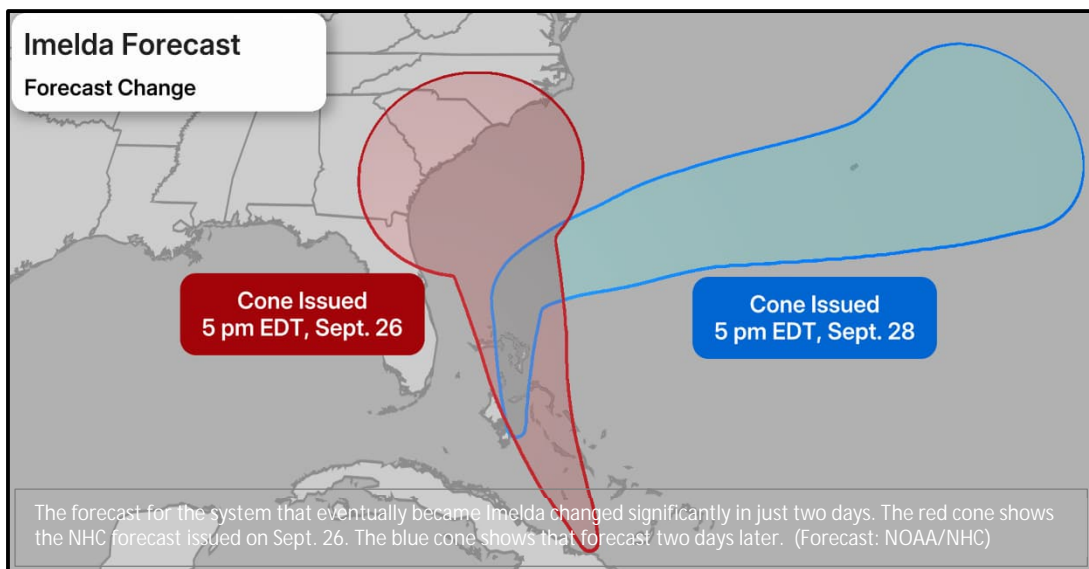
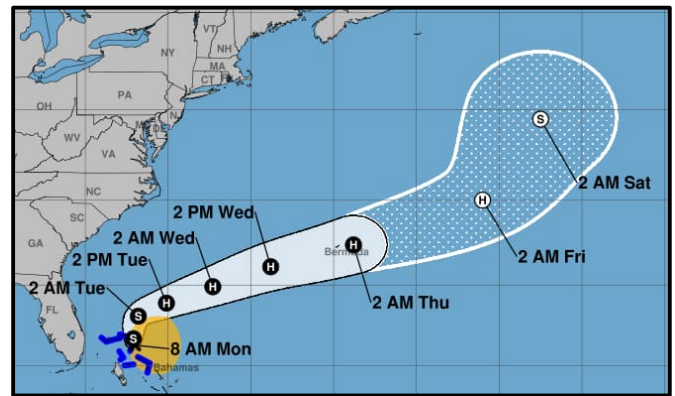
Atlantic – Hurricane Humberto (CAT 4)

- The storm is currently located over 300 miles south of Bermuda, where a tropical storm watch is in effect.
- Humberto underwent rapid intensification on Friday, with its maximum sustained winds jumping from 65 mph to 145 in only 24 hours. The storm then went on to become the second Category 5 hurricane in the Atlantic Basin so far this season.
- Though it is back to Category 4 strength, Humberto is expected to remain a powerful, major hurricane for several days.



Atlantic – Tropical Storm Imelda

- Tropical Storm Imelda is anticipated to strengthen during the next few days, and the system is forecast to become a hurricane by late Monday or Tuesday.
- The system is expected to turn sharply to the east-northeast moving away from the southeastern U.S. by the middle part of this week.
- The rainfall could result in flash and urban flooding, with rainfall totals of 1-2" (locally up to 4") in the coastal Carolinas.



DAILY DART

WSP USA INSPECTION SERVICES DISASTER AWARENESS REPORT

September 29, 2025

Pending Individual Assistance Declaration Request

State	Event	Date Submitted	Approved/Denied/ Pending	Number of Counties/Tribes
IL*	Severe Storms and Flooding July 25 - 28, 2025	8/21/2025	Pending	3 Counties
WI*	Severe Storms, Straight-line Winds, Flooding and Mudslides Aug 9 - 12, 2025	8/27/2025	APPROVED	3 Counties
IL*	Severe Storms, Straight-line Winds, and Flash Flooding Aug 16-19, 2025	9/15/2025	Pending	5 Counties

*Award of task order to contractor pending

WSP USA Inspection Services Active Disasters

Disaster Number and State	Disaster Type	Number of Counties Declared	Days Since Launch	Registration Deadline
4879 TX	Severe Storms, Straight-line Winds, and Flooding	10 Counties	80	9/28/2025

WSP USA INSPECTION SERVICES ACTIVITY

