

# DAILY DART


WSP USA INSPECTION SERVICES DISASTER AWARENESS REPORT

September 6, 2024

## Tropical Activity

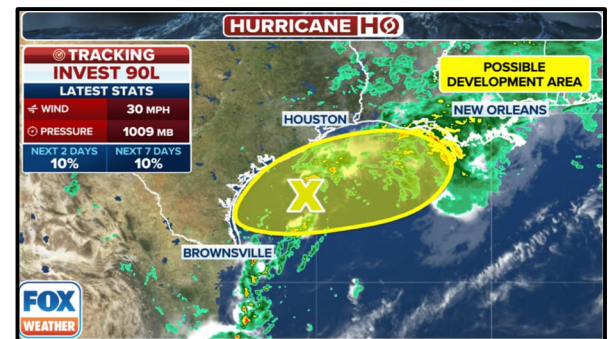
### Atlantic – Invest 99L

- Invest 99L is located a few hundred miles east of North Carolina and is producing showers and thunderstorms to the northeast and east of the system's center.
- It is expected to remain off the Northeast coast, and once the system moves over cooler waters by late Saturday, further subtropical development is not expected.



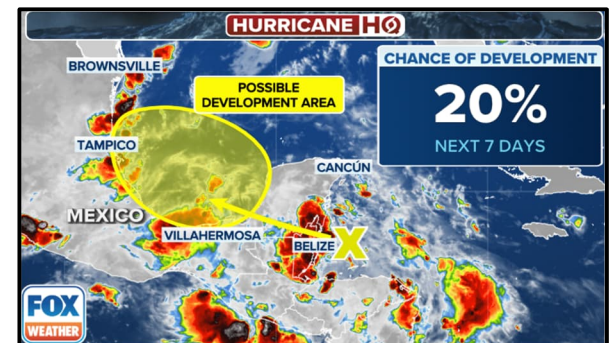
### Atlantic – Invest 90L

- A disturbance in the Gulf of Mexico off the Texas and Louisiana coasts is being monitored for possible tropical development over the next few days.
- This area of disturbed weather has been blasting the Gulf Coast with heavy rain over the past several days.
- The NHC said upper-level winds are expected to become less conducive for development by Friday and Saturday as a front approaches the area.



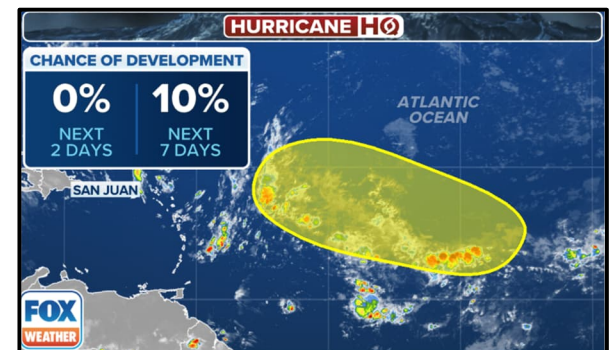
### Atlantic - Disturbance 3

- Disorganized showers and thunderstorms over the northwestern Caribbean Sea are associated with a tropical wave.
- Development is not expected before the system reaches Belize and the Yucatan Peninsula later today.
- Some slow development is possible later this weekend after the system emerges over the southwestern Gulf of Mexico.



### Atlantic - Disturbance 4

- A tropical disturbance over the eastern tropical Atlantic is producing a broad area of disorganized showers and thunderstorms.
- The NHC said development, if any, should be slow to occur during the early part of next week while the disturbance moves slowly northwestward or north over the eastern tropical Atlantic.



# DAILY DART

WSP USA INSPECTION SERVICES DISASTER AWARENESS REPORT

September 6, 2024

State	Event	Number of Counties for IA		Start-End
		Requested	Completed	
CT	Severe Storms & Flooding Aug 18-19	3	1	8/29-TBD
SC	Tropical Cyclone Debby Aug 3-22	3	2	8/29 - TBD
CA	Park Fire and Borel Fire Jul 24 and continuing	3	0	8/28 - TBD
NY	Major Flooding (Severe Weather) Aug 19	1	0	9/4 - TBD

## Pending Individual Assistance Declaration Request

State	Event	Date Submitted	Approved/Denied/ Pending	Number of Counties/Tribes
PA*	Tropical Cyclone Debby Aug 9-10	8/23/2024	Pending	4 Counties
IL*	Severe Storms, Tornadoes, Straight-Line Winds & Flooding Jul 13-16	8/28/2024	Pending	7 Counties
VT*	Severe Storms, Flooding, Landslides & Mudslides Jul 29-31	8/28/2024	Pending	3 Counties

\*Award of task order to contractor pending

## WSP USA Inspection Services Active Disasters

Disaster Number and State	Disaster Type	Number of Counties Declared	Days Since Launch	Registration Deadline
4757 MI	Flooding	9 Counties	206	5/8/2024
4781 TX	Severe Storms & Flooding	40 Counties	109	8/15/2024
4790 MS	Severe Storms, Straight-Line Winds, Tornadoes, and Flooding	6 Counties	86	8/09/2024
4798 TX	Hurricane Beryl	22 Counties	54	10/10/2024

2

The Daily DART is a publication of WSP USA Inc. All rights are reserved.  
Any unauthorized use, disclosure, viewing, copying, alteration, dissemination or distribution without permission is strictly prohibited.

# DAILY DART

WSP USA INSPECTION SERVICES DISASTER AWARENESS REPORT

September 6, 2024

## WSP USA Inspection Services Active Disasters

Disaster Number and State	Disaster Type	Number of Counties Declared	Days Since Launch	Registration Deadline
4804 KY	Severe Storms, Straight-Line Winds, Tornadoes, Landslides/ Mudslides	15 Counties	43	9/23/2024
4806 FL	Hurricane Debby	13 Counties	24	10/09/2024
4807 SD	Flooding	4 Counties	18	10/15/2024

## WSP USA INSPECTION SERVICES ACTIVITY

