

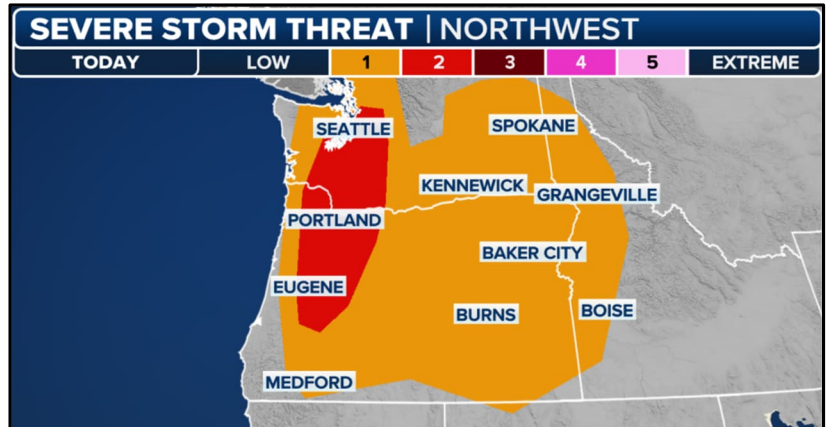
DAILY DART

WSP USA INSPECTION SERVICES DISASTER AWARENESS REPORT

March 26, 2025

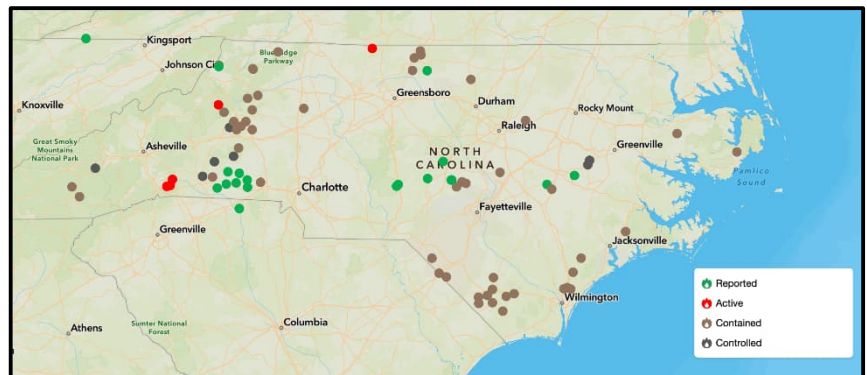
Severe Weather Outlook Northwest

- A meteorological rarity could unfold across the Pacific Northwest on Wednesday with large hail, damaging winds and the possibility of tornadoes forecast.
- Warmer temperatures will help fuel thunderstorms across the Pacific Northwest on Wednesday afternoon and evening.
- The SPC has highlighted an area in the Pacific Northwest with a level 2 out of 5 threat of severe thunderstorms on Wednesday.
- The primary concerns will be large hail and strong winds, but a brief tornado is also possible.
- Quarter- to egg-sized hail will be possible within storms that develop.
- A highlighted area with the greatest potential for damaging hail includes Portland and Salem, Oregon, and some southern and eastern Seattle suburbs.
- "I think the hail threat will be more widespread than the tornado," FOX Weather Meteorologist Kendall Smith said.
- Meteorologists with the National Weather Service in Seattle said the strongest storms are likely to move northward east of the Puget Sound along the I-5 corridor during the Wednesday afternoon commute.



Wildfires Carolinas

- Dry conditions, wind and trees downed by Hurricane Helene fueled wildfires in North Carolina and South Carolina, where evacuation orders were in effect Tuesday.
- The National Weather Service issued a red flag warning for parts of the South Carolina Upstate, western North Carolina and northeast Georgia through Tuesday night.
- Mandatory evacuations were in effect for 146 properties in rural Polk County on Tuesday, about 80 miles (129 kilometers) west of Charlotte, North Carolina, according to county spokesperson Kellie Cannon.

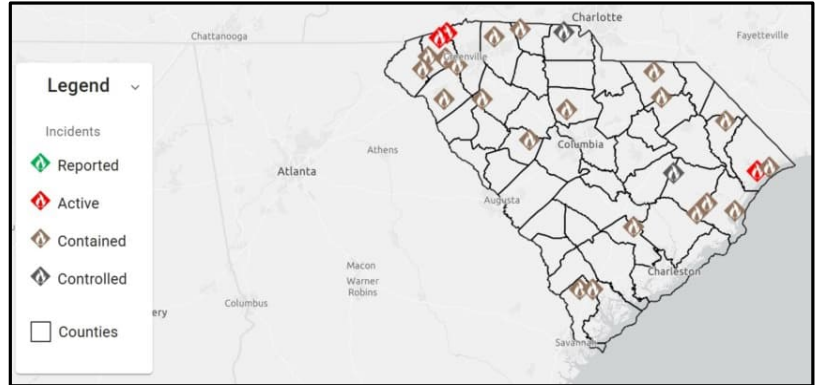


DAILY DART

WSP USA INSPECTION SERVICES DISASTER AWARENESS REPORT

March 26, 2025

- Three fires there have burned at least 9.6 square miles (25 square kilometers) in that county and in neighboring Henderson County as of Tuesday, and the two larger fires are uncontained.
- The Black Cove Fire is one of the larger blazes. Officials said a downed power line sparked that fire, but the causes of the other two fires are under investigation.
- Two fires were burning in the mountains of South Carolina. The fires in Table Rock State Park and nearby Persimmon Ridge have burned a combined 2.3 square miles.
- Officials said both fires were ignited by human activity, and neither were contained as of Monday night.



Pending Individual Assistance Declaration Request

State	Event	Date Submitted	Approved/Denied/Pending	Number of Counties/Tribes
VA*	Severe Storms, Tornadoes & Flooding	2/16/2025	Pending	11 Counties
TN	Severe Storms, Tornadoes & Flooding	3/18/2025	Pending	2 Counties
AR	Severe Storms, Tornadoes & Flooding	3/21/2025	Pending	9 Counties
OK	Wildfires and Straight-line Winds	3/21/2025	Pending	7 Counties

*Award of task order to contractor pending

Joint Preliminary Damage Assessments

State	Event	Number of Counties for IA		Start-End
		Requested	Completed	
MS	Tornadoes, Thunderstorms & Flash Flooding Mar 14-15	12	4	3/24-TBD
MO	Severe Storms and Tornadoes Mar 14-15	25	25	3/20-3/25

DAILY DART

WSP USA INSPECTION SERVICES DISASTER AWARENESS REPORT

March 26, 2025

WSP USA Inspection Services Active Disasters

Disaster Number and State	Disaster Type	Number of Counties Declared	Days Since Launch	Registration Deadline
4781 TX	Severe Storms & Flooding	40 Counties	8	8/15/2024
4819 IL	Severe Storms, Tornadoes, Straight-Line Winds & Flooding	7 Counties	8	12/13/2024
4827 NC	Tropical Storm Helene	25 Counties	176	4/07/2025
4828 FL	Hurricane Helene	31 Counties	6	1/07/2025
4829 SC	Hurricane Helene	13 Counties	175	1/28/2025
4830 GA	Hurricane Helene	41 Counties	175	2/07/2025
4834 FL	Hurricane Milton	34 Counties	164	1/07/2025
4860 KY	Severe Storms, Straight-line Winds, Flooding, Landslides, and Mudslides	14 Counties	28	4/25/2025

WSP USA INSPECTION SERVICES ACTIVITY

