

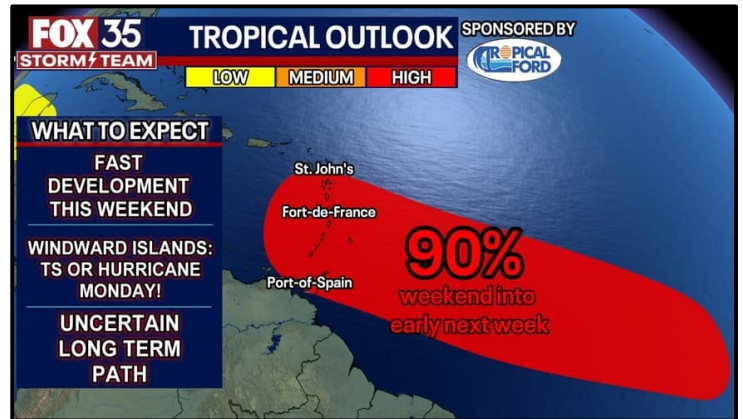
DAILY DART

WSP USA INSPECTION SERVICES DISASTER AWARENESS REPORT

June 28, 2024

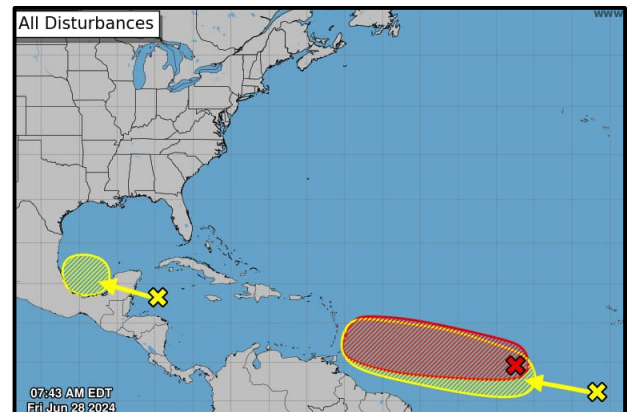
Tropical Activity Atlantic - Invest 95L

- A low-pressure system located about 1,500 miles east-southeast of the Windward Islands is expected to become either a tropical depression or Tropical Storm Beryl over the next day or two, according to the National Hurricane Center.
- The NHC said the system, designated as Invest 95L, is becoming "better defined" and a tropical depression or tropical storm will likely form Friday or Saturday.
- "This system is expected to move westward at 15 to 20 mph and approach the Lesser Antilles by the end of the weekend," the NHC said in an advisory Friday morning.
- "Regardless of development, heavy rainfall associated with the tropical wave will affect portions of Central America and Mexico through the weekend," the NHC said in its Friday morning advisory.



Atlantic - Disturbance 1

- A broad area of low pressure over the western Caribbean Sea associated with a tropical wave continues to produce widespread shower and thunderstorm activity.
- Development of this system is not expected today while it moves west northwestward at around 15 mph.
- The disturbance is then expected to move westward over the Yucatan Peninsula and emerge over the Bay of Campeche late Saturday or early Sunday, at which point some development will be possible.
- Formation chance through 48 hours – Low (30%).
- Formation chance through 7 days – Low (30%).



Atlantic - Disturbance 3

- A tropical wave centered several hundred miles south-southwest of the Cabo Verde Islands is producing disorganized showers and thunderstorms.
- Some slow development of this system is possible next week while it moves generally westward across the central and western tropical Atlantic at 15 to 20 mph.
- Formation chance through 48 hours – Low (near 0%).
- Formation chance through 7 days – Low (20%).

1

The Daily DART is a publication of WSP USA Inc. All rights are reserved.

Any unauthorized use, disclosure, viewing, copying, alteration, dissemination or distribution without permission is strictly prohibited.

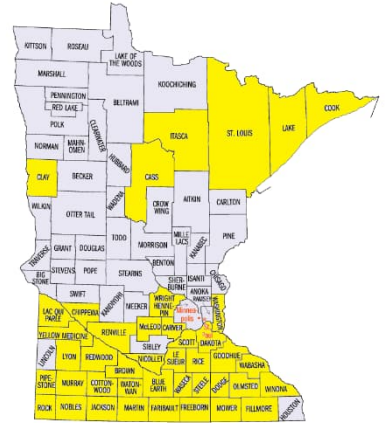
DAILY DART

WSP USA INSPECTION SERVICES DISASTER AWARENESS REPORT

June 28, 2024

Disaster Declaration Request Minnesota

- Governor Tim Walz, United States Senator Amy Klobuchar, and public safety and emergency management staff took an aerial tour of Henderson, Le Sueur, the Rapidan Dam, and Waterville following storms and severe flooding across Southern Minnesota.
- Over 40 counties throughout the state have been impacted by flooding, which has disrupted agriculture and damaged roads and property.
- Since June 18, Southern and Central Minnesota have been significantly impacted.
- In Le Sueur County, the city of Waterville and surrounding area received significant rainfall, causing evacuations and substantial damage. Southwest of Mankato, floodwaters have caused a breach in the Rapidan Dam and closures of major highways in the Minnesota River valley have forced detours and impacted traffic patterns.
- On June 27th, Governor Tim Walz formally requested a Major Disaster Declaration from President Joseph R. Biden Jr. in response to the flooding in Minnesota occurring June 16th and continuing.
- The state is seeking Individual assistance for 42 Counties in Minnesota.



Pending Individual Assistance Declaration Request

State	Event	Date Submitted	Approved/Denied/ Pending	Number of Counties/Tribes
MI*	Severe Storms and Tornadoes	June 6	Pending	4 Counties
PR	Severe Storms, Flooding, Landslides and Mudslides	June 11	Pending	34 Municipalities
MO*	Severe Storms, Straight-Line Winds, Tornadoes and Flooding	June 12	Pending	10 Counties
MN	Severe Storms and Flooding	June 27	Pending	42 Counties

*Award of task order to contractor pending

WSP USA Inspection Services Active Disasters

Disaster Number and State	Disaster Type	Number of Counties Declared	Days Since Launch	Registration Deadline
4757 MI	Flooding	9 Counties	136	5/8/2024

DAILY DART

WSP USA INSPECTION SERVICES DISASTER AWARENESS REPORT

June 28, 2024

WSP USA Inspection Services Active Disasters				
Disaster Number and State	Disaster Type	Number of Counties Declared	Days Since Launch	Registration Deadline
4781 TX	Severe Storms & Flooding	35 Counties	39	7/16/2024
4783 WV	Severe Storms, Straight-Line Winds, Tornadoes, Flooding, Landslides/ Mudslides	8 Counties	34	7/22/2024
4788 AR	Severe Storms, Straight-Line Winds, Tornadoes and Flooding	8 Counties	27	7/30/2024
4790 MS	Severe Storms, Straight-Line Winds, Tornadoes, and Flooding	6 Counties	16	8/09/2024

WSP USA INSPECTION SERVICES ACTIVITY

