

DAILY DART

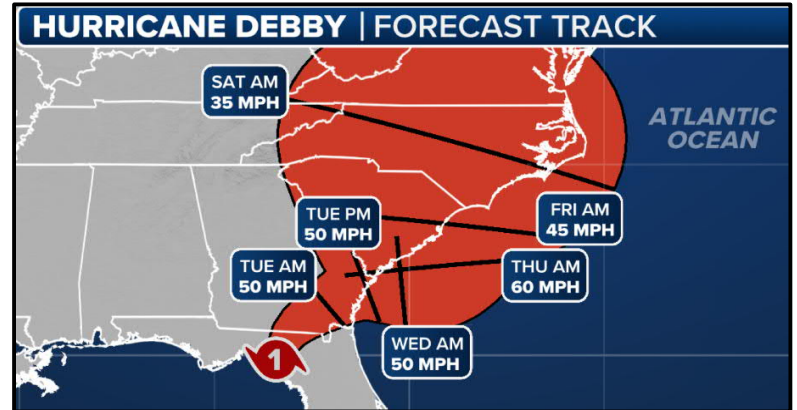
WSP USA INSPECTION SERVICES DISASTER AWARENESS REPORT

August 5, 2024

Tropical Activity

Hurricane Debby (CAT 1)

- Hurricane Debby made landfall early Monday morning along Florida's Big Bend, blasting the state with flooding rain, damaging winds and life-threatening storm surge.
- The Category 1 storm hit near Steinhatchee about 7 a.m. ET with winds estimated at 80 mph.
- By midweek, the storm is expected to dump extreme amounts of nearly 2 feet of rain on parts of Georgia and South Carolina.
- The National Hurricane Center (NHC) is forecasting "potentially historic rainfall" across southeastern Georgia and South Carolina through Friday, causing widespread flash flooding and life-threatening conditions.
- The Governors of Florida, Georgia and South Carolina have declared a state of emergency and are urging residents to prepare for the multiple impacts the storm will bring.
- Mandatory evacuations are in place in Florida for 7 counties (Alachua, Citrus, Dixie, Franklin, Levy, Taylor, and Wakulla).
- There are currently 24 shelters open in Florida with 161 occupants.



Hurricane Debby

NWS Weather Prediction Center
Updated 6 AM EDT, Monday August 5



FLASH FLOOD RISK valid through Saturday, 8 AM EDT

Risk of Flash Flooding

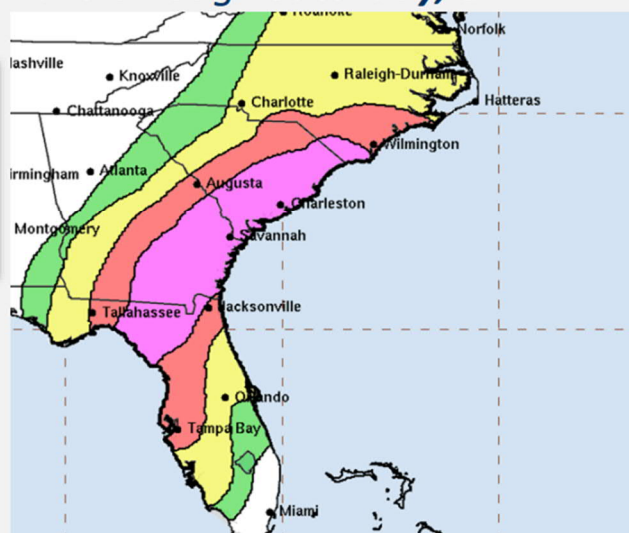
Marginal

Moderate

Slight

High

HIGH RISK days during tropical events historically tend to be very damaging and potentially deadly



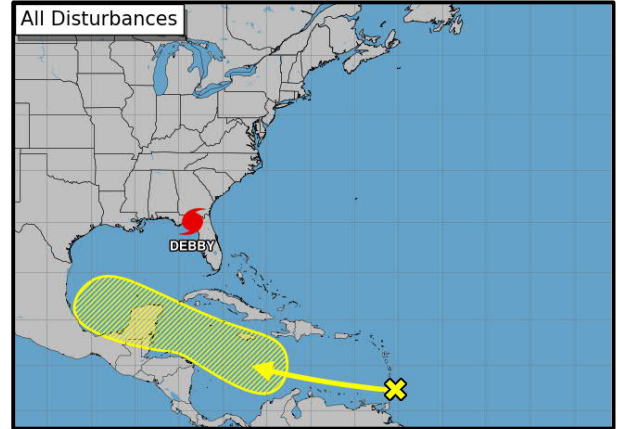
DAILY DART

WSP USA INSPECTION SERVICES DISASTER AWARENESS REPORT

August 5, 2024

Atlantic - Disturbance 1

- Showers and thunderstorms associated with a tropical wave located near the Windward Islands have decreased and become less organized since yesterday.
- Any development of this system should be slow to occur during the next couple of days while the system moves westward over the eastern Caribbean Sea.
- Environmental conditions are expected to become more conducive for development later this week as the system moves across the western Caribbean Sea or the southern Gulf of Mexico.
- Formation chance through 48 hours...low...10 percent.
- Formation chance through 7 days...low...30 percent.



Pending Individual Assistance Declaration Request

State	Event	Date Submitted	Approved/Denied/ Pending	Number of Counties/Tribes
SD	Severe Storms, Straight-line Winds, and Flooding Jun 16-Jul 8	July 26	Pending	9 Counties

*Award of task order to contractor pending

WSP USA Inspection Services Active Disasters

Disaster Number and State	Disaster Type	Number of Counties Declared	Days Since Launch	Registration Deadline
4757 MI	Flooding	9 Counties	174	5/8/2024
4781 TX	Severe Storms & Flooding	40 Counties	77	8/15/2024
4790 MS	Severe Storms, Straight-Line Winds, Tornadoes, and Flooding	6 Counties	54	8/09/2024
4798 TX	Hurricane Beryl	15 Counties	22	9/10/2024
4804 KY	Severe Storms, Straight-Line Winds, Tornadoes, Landslides/ Mudslides	15 Counties	1	9/23/2024

DAILY DART

WSP USA INSPECTION SERVICES DISASTER AWARENESS REPORT

August 5, 2024

WSP USA INSPECTION SERVICES ACTIVITY

