

DAILY DART

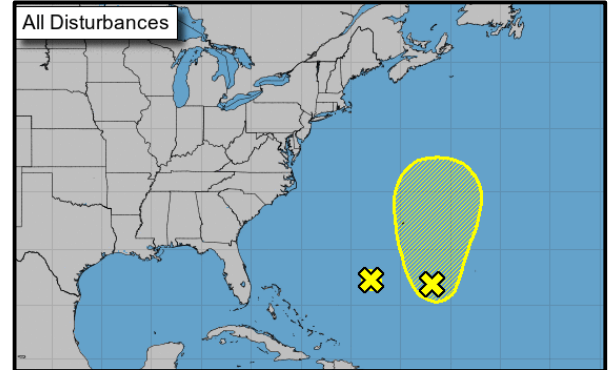
WSP USA INSPECTION SERVICES DISASTER AWARENESS REPORT

June 28, 2023

Tropical Activity

Atlantic – Disturbance 1

- Located 400 miles SSE of Bermuda moving N at 5 mph
- Marginally conducive for some slow development during the next few days
- Formation chance – 48-hour: Low (10%); 7-day: Low (20%)

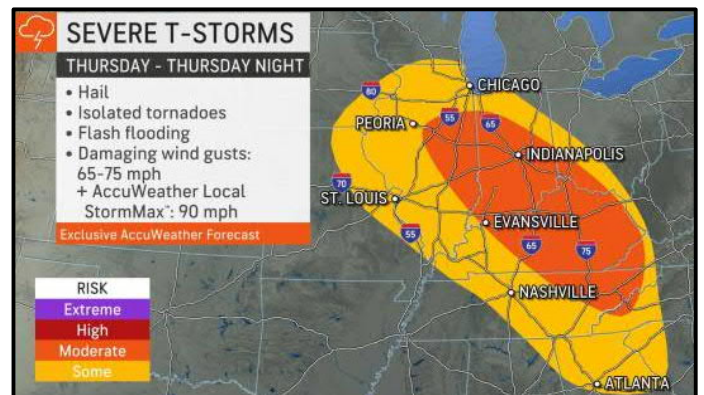
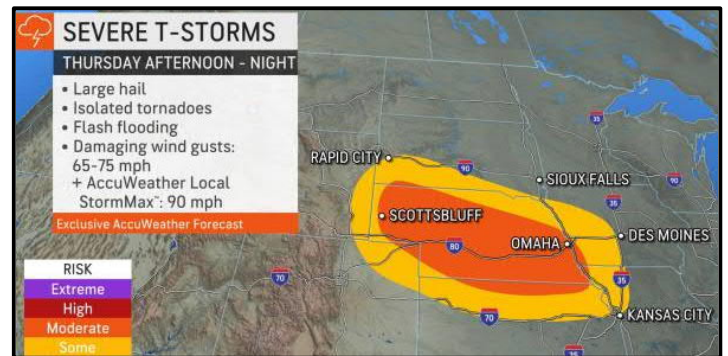


Atlantic – Remnants of Cindy

- Located 400 miles SSW of Bermuda
- Expected to drift WNW during the next couple of days; Redevelopment is not expected.
- Formation chance – 48-hour: Low (near 0%); 7-day: Low (near 0%)

Severe Weather Outlook

- AccuWeather meteorologists are monitoring the potential for a high-powered, long-tracking and fast-moving batch of thunderstorms, known as a derecho, to develop later this week across parts of the central United States.
- The first storms are likely to erupt Thursday afternoon, and there are two zones where a derecho may develop, AccuWeather forecasters say.
- "Data suggests that much of Nebraska, northern Kansas, northwestern Missouri and southwestern Iowa will be one area at greatest risk for severe thunderstorms during Thursday afternoon and evening," AccuWeather Senior Meteorologist Dan Pydynowski said.
- From this zone, should an intense complex of storms evolve, it may continue to roll through the late-night hours Thursday and then across the middle portion of the Mississippi Valley and then perhaps into portions of the Ohio or Tennessee valleys Friday.
- At roughly the same time Thursday afternoon, thunderstorms will erupt and may try to organize into one or more complexes in portions of Illinois, Indiana, western Ohio and Kentucky.
- Because there are multiple areas where thunderstorms could merge into dangerous and far-reaching complexes, it is possible that some places could be hit by two rounds of dangerous thunderstorms in 12 hours.



DAILY DART

WSP USA INSPECTION SERVICES DISASTER AWARENESS REPORT

June 28, 2023

Joint Preliminary Damage Assessments

State	Event	Number of Counties for IA		Start-End
		Requested	Completed	
OK	Floods, Severe Storms, Straight-Line Winds & Tornadoes	11	0	TBD
WY	Flooding	1	0	6/26-TBD
TX	Severe Storms & Flooding	1	0	TBD

WSP USA Inspection Services Active Disasters

Disaster Number and State	Disaster Type	Number of Counties Declared	Days Since Launch	Registration Deadline
4671 PR	Hurricane Fiona	78 Municipalities	278	11/21/2022
4709 FL	Flood	1 County	54	6/27/2023

WSP USA INSPECTION SERVICES ACTIVITY

