

DAILY DART

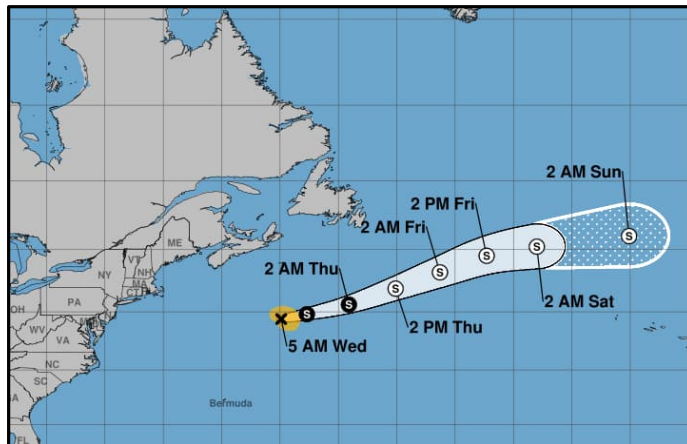
WSP USA INSPECTION SERVICES DISASTER AWARENESS REPORT

August 6, 2025

Tropical Activity

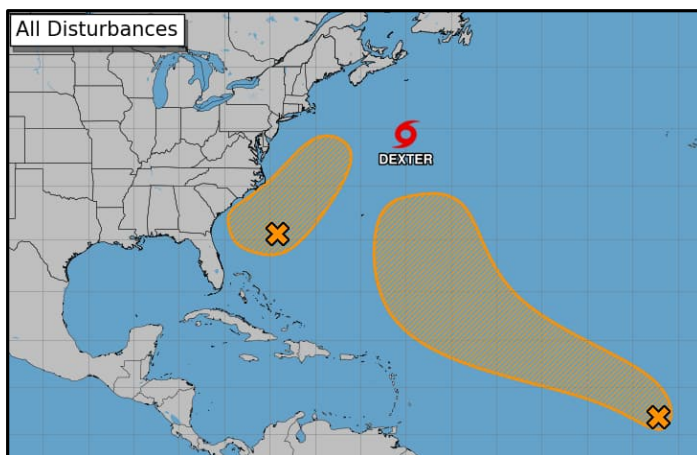
Atlantic - Tropical Storm Dexter

- Tropical Storm Dexter is moving away from the U.S. and expected to become ripped apart by stronger wind shear in the coming days.
- Picking up some strength as it continues to drift away from the northeastern U.S. coast.
- Dexter is currently located about 405 miles south-southeast of Halifax, Nova Scotia.
- Maximum sustained winds have increased to about 45 mph with higher gusts.



Atlantic - Disturbance #1

- A weak area of low pressure has formed from a surface trough, several hundred miles off the coast of the southeastern United States.
- Currently producing only limited shower and thunderstorm activity and development is likely to be slow to occur during the next few days.
- Environmental conditions could become a little more conducive for development.
- A tropical depression could still form by this weekend as the low initially drifts westward before turning northward to northeastward by the weekend.
- Formation chance through 48 hours – Low (10%)
- Formation chance through 7 days – Medium (40%)



Atlantic - Disturbance #2

- A tropical wave over the eastern tropical Atlantic continues to produce a broad area of disorganized showers and thunderstorms.
- Forecasted to be conducive for gradual development during the next few days, and a tropical depression could form late this week or over the weekend.
- The system will be moving generally west-northwestward to northwestward across the central tropical and subtropical Atlantic.
- Formation chance through 48 hours – Low (20%)
- Formation chance through 7 days – Medium (60%)

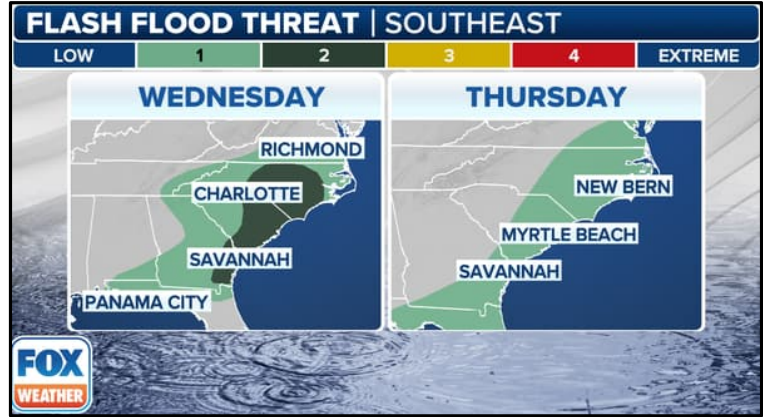
DAILY DART

WSP USA INSPECTION SERVICES DISASTER AWARENESS REPORT

August 6, 2025

Flash Flood Threat Southeast

- A stalled frontal boundary draped across the Southeast, combined with developing areas of low pressure, is setting the stage for several more days of heavy rainfall through Georgia and the Carolinas.
- The potential for daily rounds of rain and thunderstorms will persist throughout the weekend, with some areas potentially receiving double-digit rainfall totals.
- Flood Watches remain in effect for multiple counties across the region.
- Cities and communities in the greatest risk zone include Tallahassee and Jacksonville in Florida, Charleston and Myrtle Beach in South Carolina and Wilmington in North Carolina.



Pending Individual Assistance Declaration Request

State	Event	Date Submitted	Approved/Denied/ Pending	Number of Counties/Tribes
	N/A			

WSP USA Inspection Services Active Disasters

Disaster Number and State	Disaster Type	Number of Counties Declared	Days Since Launch	Registration Deadline
4877 MO	Severe Storms, Straight-line Winds, Tornadoes and Flooding	2 Counties/1 City	55	8/11/2025
4879 TX	Severe Storms, Straight-line Winds, and Flooding	10 Counties	26	9/04/2025

DAILY DART

WSP USA INSPECTION SERVICES DISASTER AWARENESS REPORT

August 6, 2025

WSP USA INSPECTION SERVICES ACTIVITY

