

DAILY DART

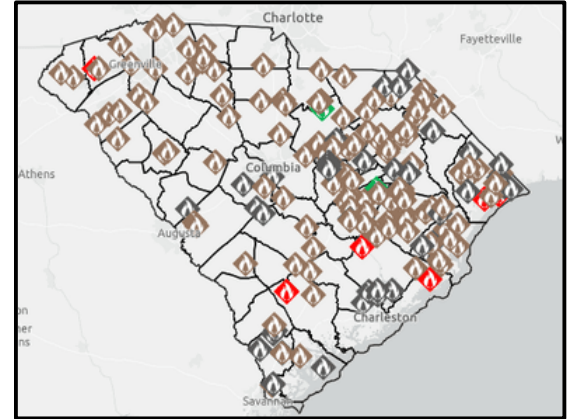
WSP USA INSPECTION SERVICES DISASTER AWARENESS REPORT

March 3, 2025

Wildfires

East Coast

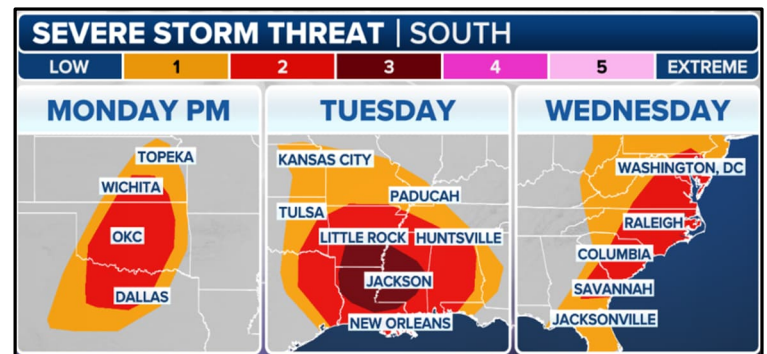
- Multiple wildfires erupted along the East Coast over the weekend, forcing evacuations and prompting widespread firefighting efforts. Fires have been reported from the Delmarva Peninsula and New Jersey shore to the Carolinas and Georgia.
- Some of the larger wildfires were reported in areas such as Mott State Park in New Jersey, Polk County in western North Carolina and Horry County in South Carolina.
- In North Carolina, a fire burning in the Blue Ridge mountains caused evacuations in the small towns of Tryon and Saluda Saturday. More than 500 acres were scorched by Sunday night and the fire was about 30% contained, according to Polk County Emergency Management. A decision on whether to lift evacuation orders was expected sometime on Monday after back burn operations were completed.
- In South Carolina, a huge wildfire burning near Myrtle Beach scorched 2.5 square miles. Smoke and flames could be seen near homes in the Carolina Forest area. Evacuation orders that started Saturday expanded to many more neighborhoods early Sunday.
- Horry County Fire Rescue (HCFR) advised residents to have a “go-bag” prepared in case evacuation orders happened overnight. But by Sunday night the fire was 30% contained and evacuated residents were allowed to return home. Officials said no structures had been destroyed and no injuries were reported.
- Governor Henry McMaster declared a state of emergency on March 2, 2025.



Severe Weather Outlook

South & Southeast

- Tens of millions of people across the U.S. from the Plains to the Southeast are preparing for a potential multiday severe weather outbreak this week, with forecasters warning of threats of large hail, damaging wind gusts and even some strong tornadoes.
- Strong thunderstorms rolled across Oklahoma and Texas on Sunday, but the FOX Forecast Center said the more significant severe weather threat will begin late Monday and last through at least Wednesday.
- NOAA's Storm Prediction Center (SPC) has highlighted a part of the South from Texas to the Tennessee Valley and Ohio Valley for a threat of severe thunderstorms Tuesday and Tuesday night.
- The threat is highest across portions of Louisiana, Arkansas and Mississippi.



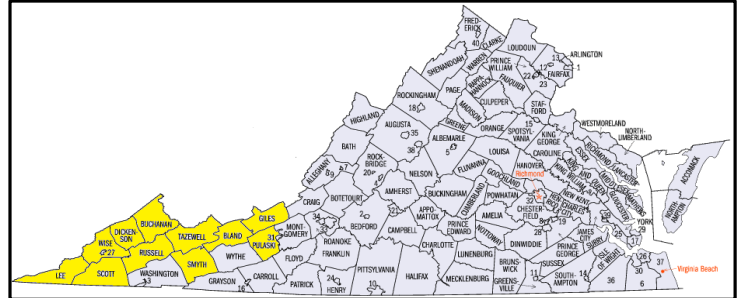
DAILY DART

WSP USA INSPECTION SERVICES DISASTER AWARENESS REPORT

March 3, 2025

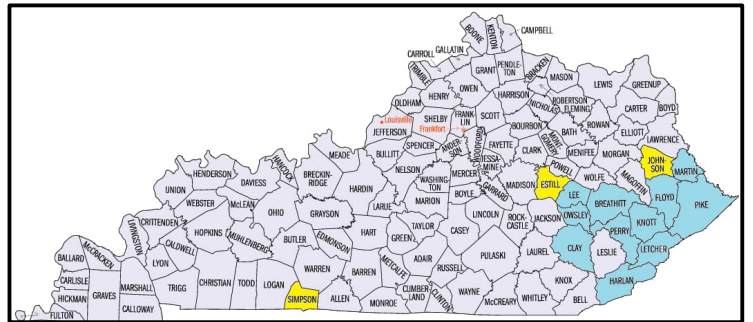
Declaration Request Virginia

- On February 26, Virginia Governor submitted a supplemental request for 8 additional counties for Individual Assistance.
- All counties include Bland, Buchanan, Dickenson, Giles, Lee, Pulaski, Russell, Scott, Smyth, Tazewell and Wise Counties.
- Severe storms erupted amid ongoing flash flood emergencies in places like Arkansas, Tennessee, Kentucky and Virginia February 15th.
- Over the course of the storms, some areas received as much as 7 inches of rain, resulting in flash flooding, closed roads, mudslides and damaged and destroyed bridges, homes and businesses.
- More than 270 roads were closed, and more than 150 swift-water rescues were conducted.
- Governor Youngkin declared a state of emergency on February 10, 2025.
- On February 20th, WSP responded to a proposal request for this event. We are waiting for FEMA's decision award.



Disaster Update 4866 Kentucky

- On March 2, 2025, three additional counties were added for individual assistance (Estill, Johnson, and Simpson Counties).



Pending Individual Assistance Declaration Request

| State | Event | Date Submitted | Approved/Denied/ Pending | Number of Counties/Tribes |
|-------|---|----------------|-----------------------------|------------------------------|
| OK | Severe Storms, Straight-line Winds, Tornadoes, and Flooding | 12/20/2024 | Pending | 6 Counties |
| VA* | Severe Storms, Tornadoes & Flooding | 2/16/2025 | Pending | 11 Counties |

*Award of task order to contractor pending

DAILY DART

WSP USA INSPECTION SERVICES DISASTER AWARENESS REPORT

March 3, 2025

Joint Preliminary Damage Assessments

| State | Event | Number of Counties for IA | | Start-End |
|-------|--|---------------------------|-----------|-----------|
| | | Requested | Completed | |
| VA | Flooding, Severe Storms, Tornadoes, and Winter Storms Feb 10 and continuing | 11 | 11 | 2/18-2/28 |

WSP USA Inspection Services Active Disasters

| Disaster Number and State | Disaster Type | Number of Counties Declared | Days Since Launch | Registration Deadline |
|---------------------------|---|-----------------------------|-------------------|-----------------------|
| 4827 NC | Tropical Storm Helene | 25 Counties | 153 | 3/08/2025 |
| 4829 SC | Hurricane Helene | 13 Counties | 152 | 1/28/2025 |
| 4830 GA | Hurricane Helene | 41 Counties | 152 | 2/07/2025 |
| 4834 FL | Hurricane Milton | 34 Counties | 141 | 1/07/2025 |
| 4860 KY | Severe Storms, Straight-line Winds, Flooding, Landslides, and Mudslides | 14 Counties | 5 | 4/25/2025 |

WSP USA INSPECTION SERVICES ACTIVITY

