

DAILY DART

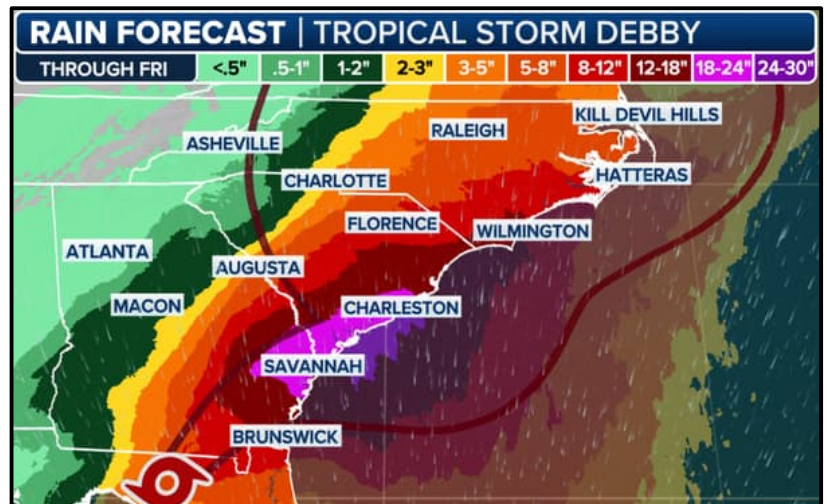
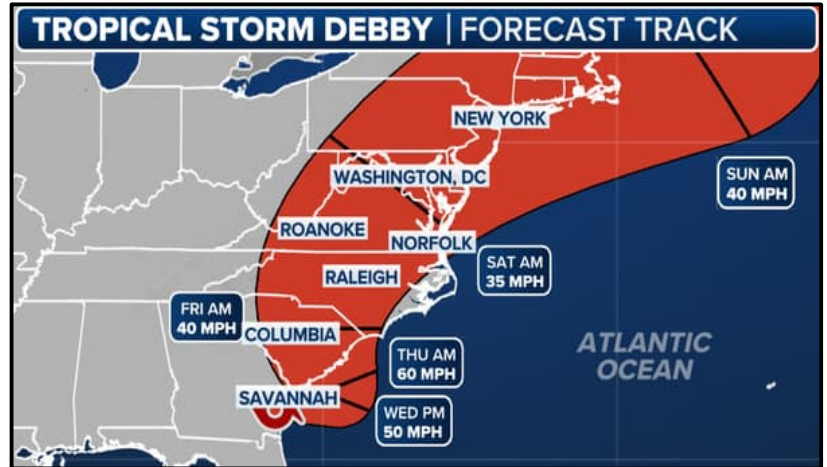
WSP USA INSPECTION SERVICES DISASTER AWARENESS REPORT

August 6, 2024

Tropical Activity

Tropical Storm Debby

- Debby's core is forecast to head out into the Atlantic Ocean on Tuesday, which could allow it to strengthen again, but computer forecast models show it should remain a tropical storm.
- Cities including Savannah, Georgia; Myrtle Beach, South Carolina; and Wilmington, North Carolina, are forecast to see more than a foot of rain through Thursday.
- Higher totals are possible in places like Charleston, South Carolina, where up to 2.5 feet of rain is not out of the question.
- This could cause possible life-threatening flooding and swell rivers beyond the flood stage.
- In addition to the flooding rainfall, tropical-storm-force winds and a few tornadoes are also expected across the Southeast this week.
- South Carolina Gov. Henry McMaster and Georgia Gov. Brian Kemp issued a state of emergency ahead of Debby and instructed all residents to prepare for "significant rainfall."
- North Carolina Gov. Roy Cooper also declared a state of emergency on Monday afternoon.
- Both governors have mobilized National Guard resources to respond to potentially extreme flooding impacts.
- According to the National Hurricane Center (NHC), most computer models show Debby moving off the Southeast U.S. coast by late Tuesday before being pushed back inland over South Carolina on Thursday.
- Currently over 111k customers without power in Florida.
- 36 shelters open with 294 occupants.
- Mandatory evacuations remain in 5 counties and voluntary evacuations for 7 counties.



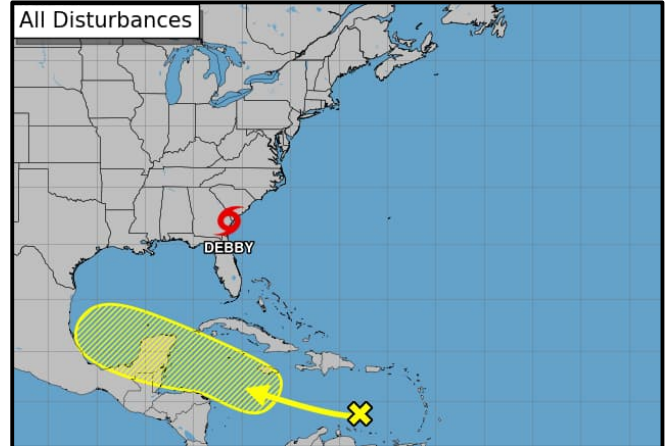
DAILY DART

WSP USA INSPECTION SERVICES DISASTER AWARENESS REPORT

August 6, 2024

Atlantic - Disturbance 1

- Showers and thunderstorms associated with a tropical wave located over the east-central Caribbean Sea have changed little this morning.
- Any development of this system should be slow to occur during the next couple of days while it moves westward over the central Caribbean Sea.
- Environmental conditions are expected to become more conducive for development later this week as the system moves across the western Caribbean Sea or the southern Gulf of Mexico.
- Formation chance through 48 hours...low...10 percent.
- Formation chance through 7 days...low...30 percent.



Pending Individual Assistance Declaration Request

State	Event	Date Submitted	Approved/Denied/ Pending	Number of Counties/Tribes
SD	Severe Storms, Straight-line Winds, and Flooding Jun 16-Jul 8	July 26	Pending	9 Counties

*Award of task order to contractor pending

WSP USA Inspection Services Active Disasters

Disaster Number and State	Disaster Type	Number of Counties Declared	Days Since Launch	Registration Deadline
4757 MI	Flooding	9 Counties	175	5/8/2024
4781 TX	Severe Storms & Flooding	40 Counties	78	8/15/2024
4790 MS	Severe Storms, Straight-Line Winds, Tornadoes, and Flooding	6 Counties	55	8/09/2024
4798 TX	Hurricane Beryl	15 Counties	23	9/10/2024
4804 KY	Severe Storms, Straight-Line Winds, Tornadoes, Landslides/ Mudslides	15 Counties	12	9/23/2024

DAILY DART

WSP USA INSPECTION SERVICES DISASTER AWARENESS REPORT

August 6, 2024

WSP USA INSPECTION SERVICES ACTIVITY

