

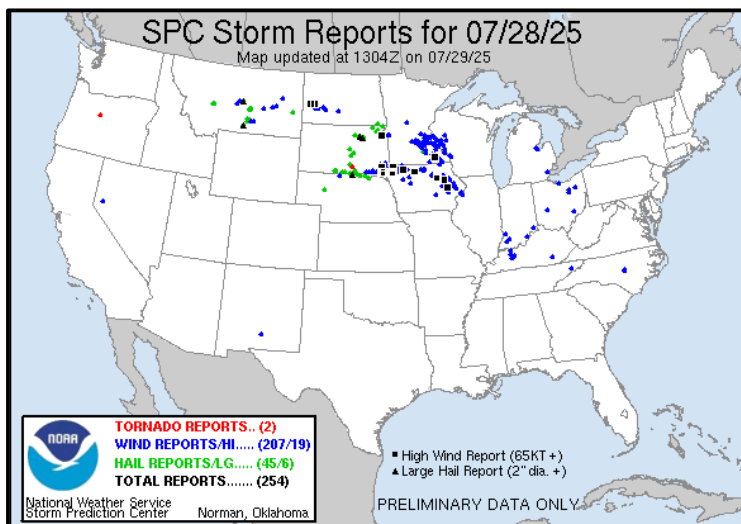
DAILY DART

WSP USA INSPECTION SERVICES DISASTER AWARENESS REPORT

July 29, 2025

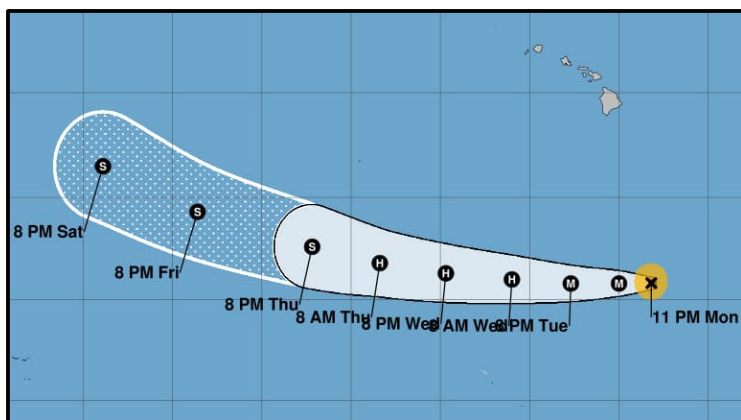
Severe Weather Activity Central U.S.

- A destructive derecho snapped trees and knocked out power to tens of thousands of people as it tore across portions of the northern Plains and Upper Midwest with hurricane-force wind gusts late Monday night and into early Tuesday morning.
- The line of damaging thunderstorms first developed across portions of southern South Dakota, bringing reports of tornadoes and some large hail.
- Later Monday night and into early Tuesday morning, the line of storms intensified and brought powerful winds that swept across South Dakota and Iowa.
- Some of those destructive wind gusts were as high as a Category 2 hurricane.
- Sioux Center, Iowa, has reported the highest gust so far, reaching 99 mph. In Spencer, Iowa, a 92-mph wind gust was reported.
- The extreme weather and powerful winds also plunged residents across the region into darkness.
- At one point, more than 100,000 power outages were reported in Minnesota, while just under 30,000 outages were reported in portions of Iowa. Those numbers have since been dropping as crews are deployed to make repairs and restore power.
- The complex of thunderstorms will continue early Tuesday morning which can impact the morning commutes in Chicago and Milwaukee.



Tropical Activity Central Pacific – Hurricane Iona (CAT 3)

- Located 790 miles SSE of Honolulu, Hawaii moving W at 13 mph.
- Maximum sustained winds 115 mph.
- Additional strengthening is forecast to-night, steady weakening is expected to begin by Wednesday.
- Hurricane-force winds extend outward up to 15 miles; tropical-storm-force winds extend outward up to 70 miles.



DAILY DART

WSP USA INSPECTION SERVICES DISASTER AWARENESS REPORT

July 29, 2025

Central Pacific – Tropical Storm Keli

- Located 960 miles SE of Honolulu, Hawaii moving W at 12 mph with maximum sustained winds 40 mph.
- Little change in strength is forecast during the couple of days.
- Tropical-storm-force winds extend outward up to 35 miles.

Central Pacific – Disturbance 1

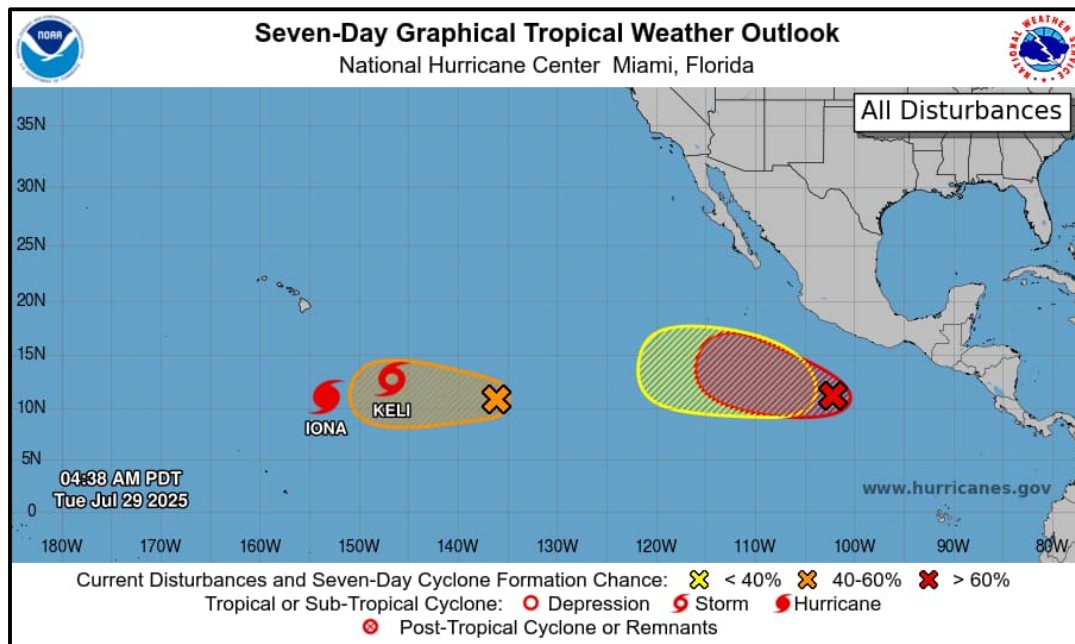
- Located 1500 miles ESE of the Hawaiian Islands.
- Environmental conditions appear conducive for development.
- Formation chance – 48 hour: Med (60%); 7-day: Med (60%)

Eastern Pacific – Disturbance 2

- Located 500 miles S of Mexico.
- Environmental conditions appear conducive for development.
- Formation chance – 48 hour: High (80%); 7-day: High (90%)

Eastern Pacific – Disturbance 3

- Located well S of Mexico.
- Environmental conditions appear conducive for development.
- Formation chance – 48 hour: Low (near 0%); 7-day: Low (30%)



DAILY DART

WSP USA INSPECTION SERVICES DISASTER AWARENESS REPORT

July 29, 2025

Pending Individual Assistance Declaration Request

State	Event	Date Submitted	Approved/Denied/ Pending	Number of Counties/Tribes
	N/A			

WSP USA Inspection Services Active Disasters

Disaster Number and State	Disaster Type	Number of Counties Declared	Days Since Launch	Registration Deadline
4877 MO	Severe Storms, Straight-line Winds, Tornadoes and Flooding	2 Counties/1 City	47	8/11/2025
4879 TX	Severe Storms, Straight-line Winds, and Flooding	6 Counties	18	9/04/2025

WSP USA INSPECTION SERVICES ACTIVITY

