

DAILY DART

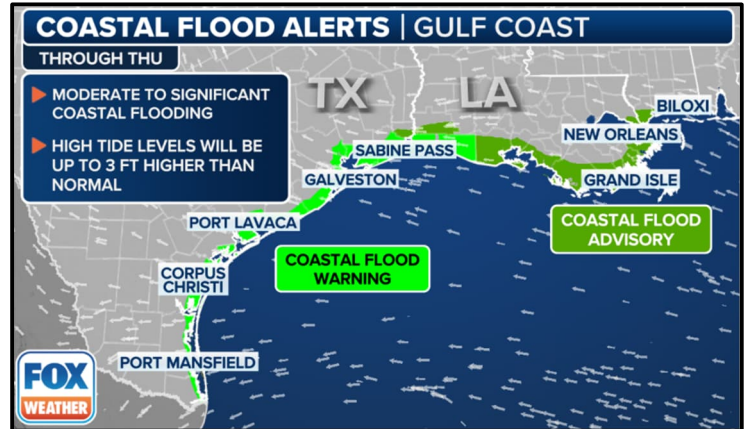
WSP USA INSPECTION SERVICES DISASTER AWARENESS REPORT

June 18, 2024

Tropical Activity

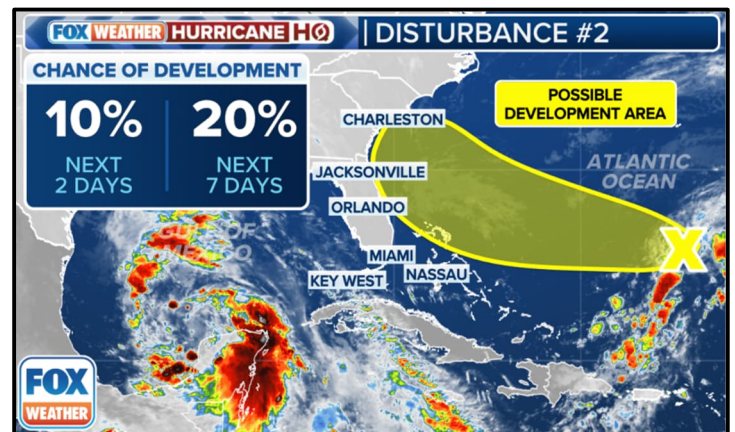
Potential Tropical Cyclone One

- Potential Tropical Cyclone One formed Monday and is on its way to being the first named storm of the 2024 Atlantic hurricane season.
- Over the next few days, it will bring flooding rain to much of the Texas Gulf Coast, where a Tropical Storm Warning has been posted.
- The system is expected to strengthen and would likely get the first name on the list for the 2024 season – Alberto.
- Currently located in the Bay of Campeche in the southern Gulf of Mexico and is expected to become a tropical storm by Wednesday and make landfall in Mexico late Wednesday.
- Flood alerts have been issued along the Gulf Coast from the U.S.-Mexico border to the Mississippi-Alabama border due to the threat of heavy rain as well as the combination of storm surge and high tide.
- The Flood Watches extend the length of the Texas coastline from Brownsville through Corpus Christi and into Galveston and Beaumont.
- Inland communities will be impacted as well, and the Flood Watches extend into Houston, Laredo, and Zapata.
- Coastal Flood Advisories extend farther east and include communities along the Louisiana coast, as well as Gulfport in Mississippi.



Atlantic – Disturbance 2

- An area of clouds and showers is currently located several hundred miles east of the Bahamas, associated with a surface trough and an upper-level area of low pressure.
- It is expected to approach the southeastern U.S. coast on Friday.
- The chance of development in the next seven days is currently low.
- Regardless of development, the FOX Forecast Center said the massive ridge of high pressure fueling a heat wave over the eastern U.S. will help steer this system toward the coast of Florida, Georgia, South Carolina, or North Carolina by the end of the workweek.



1

The Daily DART is a publication of WSP USA Inc. All rights are reserved.

Any unauthorized use, disclosure, viewing, copying, alteration, dissemination or distribution without permission is strictly prohibited.

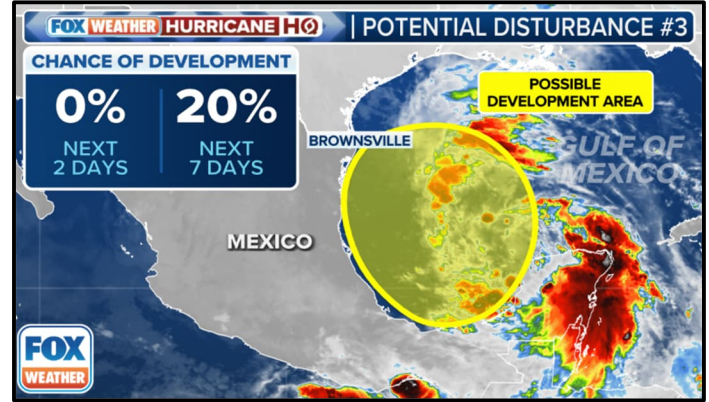
DAILY DART

WSP USA INSPECTION SERVICES DISASTER AWARENESS REPORT

June 18, 2024

Atlantic – Disturbance 3

- Another broad area of low pressure is forecast to develop this weekend over the southwestern Gulf of Mexico, the same general area where Potential Tropical Cyclone One developed.
- Environmental conditions are expected to be conducive for gradual development of this system early next week while it moves slowly northward or northwestward.
- It currently has a low chance of development in the next seven days.



Pending Individual Assistance Declaration Request

State	Event	Date Submitted	Approved/Denied/Pending	Number of Counties/Tribes
FL*	Severe Storms, Straight-Line Winds, Tornadoes and Flooding	May 22	Pending	10 Counties
MI*	Severe Storms and Tornadoes	June 6	Pending	4 Counties
PR	Severe Storms, Flooding, Landslides and Mudslides	June 11	Pending	34 Municipalities
MO*	Severe Storms, Straight-Line Winds, Tornadoes and Flooding	June 12	Pending	10 Counties

*Award of task order to contractor pending

WSP USA Inspection Services Active Disasters

Disaster Number and State	Disaster Type	Number of Counties Declared	Days Since Launch	Registration Deadline
4757 MI	Flooding	9 Counties	126	5/8/2024
4781 TX	Severe Storms & Flooding	35 Counties	29	7/16/2024
4783 WV	Severe Storms, Straight-Line Winds, Tornadoes, Flooding, Landslides/Mudslides	8 Counties	24	7/22/2024

DAILY DART

WSP USA INSPECTION SERVICES DISASTER AWARENESS REPORT

June 18, 2024

WSP USA Inspection Services Active Disasters				
Disaster Number and State	Disaster Type	Number of Counties Declared	Days Since Launch	Registration Deadline
4788 AR	Severe Storms, Straight-Line Winds, Tornadoes and Flooding	8 Counties	17	7/30/2024
4790 MS	Severe Storms, Straight-Line Winds, Tornadoes, and Flooding	6 Counties	6	8/09/2024

WSP USA INSPECTION SERVICES ACTIVITY

