

# DAILY DART

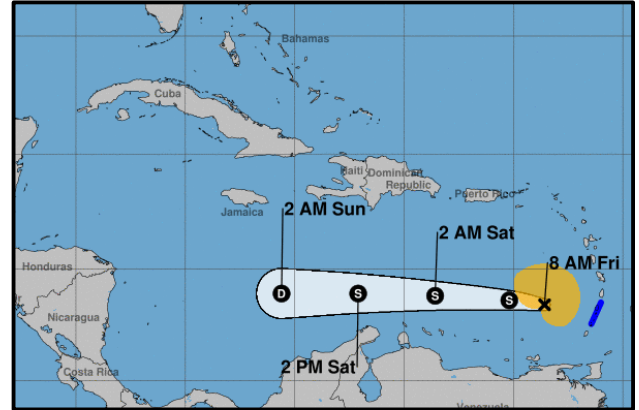
WSP USA INSPECTION SERVICES DISASTER AWARENESS REPORT

June 23, 2023

## Tropical Activity

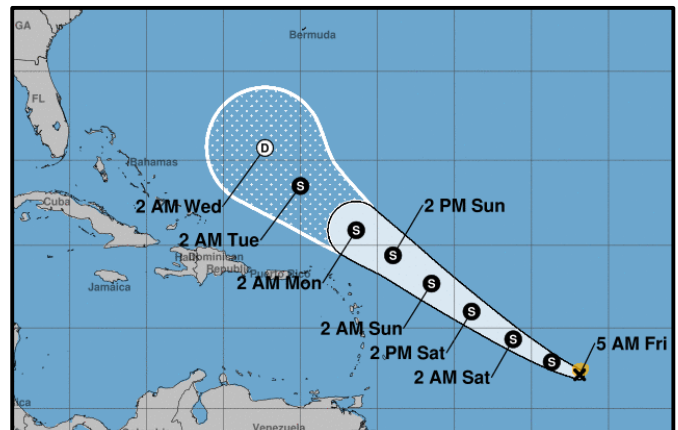
### Atlantic – Tropical Storm Bret

- Currently 160 miles W of St. Vincent moving W at 18 mph.
- On the forecast track, the center will continue moving westward away from the Windward Islands and across the eastern and central Caribbean Sea during the next couple of days.
- Maximum sustained winds 60 mph; tropical storm force winds extend 125 miles.
- Expected to dissipate over the central Caribbean Sea by Saturday night or Sunday.



### Atlantic – Tropical Storm Cindy

- Late Thursday night, Tropical Depression Four strengthened into Tropical Storm Cindy.
- Currently 990 miles E of the Lesser Antilles moving WNW at 15 mph.
- On the forecast track, expected to remain well east and northeast of the northern Leeward Islands through early next week.
- Maximum sustained winds 45 mph; tropical storm force winds extend 60 miles.
- Some strengthening forecast during the next couple of days.



## Severe Weather Outlook

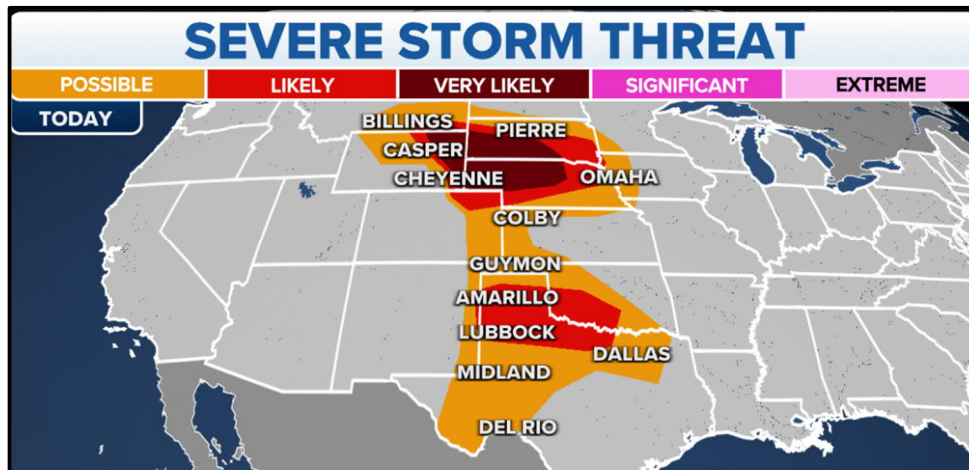
- A widespread threat extends from the Northern High Plains in the western Dakotas and Nebraska, extending south into the Texas Panhandle and even to the Rio Grande.
- In the Northern High Plains, some lingering thunderstorms are around from Thursday night's activity, but supercell thunderstorms will form a new in eastern Wyoming Friday afternoon and then explode in coverage and intensity as the storms move into western South Dakota, western Nebraska and northeastern Colorado.
- NOAA's Storm Prediction Center has issued a Level 3 out of 5 severe weather risk Friday in those areas, highlighting dangerous storms that could bring hail larger than golf-ball sized and wind gusts of 65-80 mph.
- A few isolated tornadoes are possible, too, especially in eastern Wyoming and southeastern Montana in the afternoon as the storm first get going.
- Some of the cities in this enhanced risk include Rapid City, South Dakota and Scottsbluff, Nebraska, while Cheyenne, Casper and Sheridan in Wyoming are in a Level 2 risk zone.

# DAILY DART

WSP USA INSPECTION SERVICES DISASTER AWARENESS REPORT

June 23, 2023

- A second area of concern focuses on the Texas and Oklahoma Panhandles, which have taken the brunt of severe weather the past few days, with two deadly tornadoes in Perryton and Matador in Texas.



## Flash Flooding Activity

### Wyoming

- The Natrona County Board of Commissioners and Casper City Council each declared a local disaster and state of emergency on June 16th, following widespread flooding the day prior that shut down wide swaths of roads and led to extensive property and vehicle damage.
- Natrona County Emergency Management is still receiving reports from residents about property damage caused by the June 15 flooding in Casper.
- "This one-in-a-century rain event is just weeks after our historic snowstorm, both of which have strained our community's resources," Casper City Council member Kyle Gamroth said in a social media post.

## Joint Preliminary Damage Assessments

State	Event	Number of Counties for IA		Start-End
		Requested	Completed	
OK	Floods, Severe Storms, Straight-Line Winds & Tornadoes	11	0	6/21-TBD
WY	Flooding	1	0	6/26-TBD

# DAILY DART

WSP USA INSPECTION SERVICES DISASTER AWARENESS REPORT

June 23, 2023

## Pending Individual Assistance Declaration Request

State	Event	Date Submitted	Approved/Denied/ Pending	Number of Counties/Tribes
	N/A			

## WSP USA Inspection Services Active Disasters

Disaster Number and State	Disaster Type	Number of Counties Declared	Days Since Launch	Registration Deadline
4671 PR	Hurricane Fiona	78 Municipalities	273	11/21/2022
4709 FL	Flood	1 County	49	6/27/2023

## WSP USA INSPECTION SERVICES ACTIVITY

