

DAILY DART

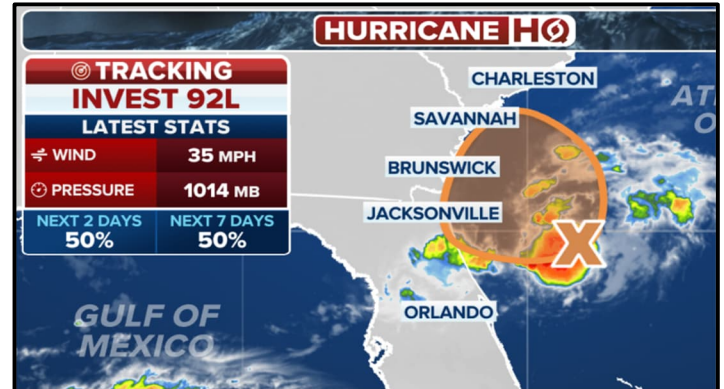
WSP USA INSPECTION SERVICES DISASTER AWARENESS REPORT

June 21, 2024

Tropical Activity

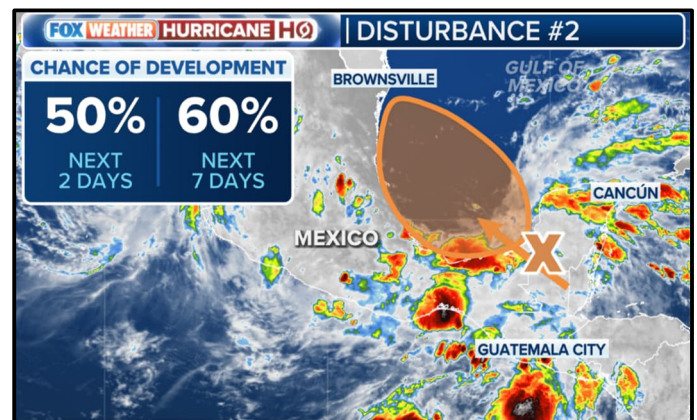
Atlantic – Invest 92L

- A small area of low pressure located 150 miles east-southeast of Jacksonville, Florida continues to produce a concentrated area of showers and thunderstorms Friday morning but has yet to make clear if it has a well-defined surface circulation.
- Currently moving west northwestward at 10-15 mph and will approach the northeastern coast of Florida or the Georgia coast early Friday.
- "Even if the circulation gets a little stronger, it's going to want to pull in more dry air," said FOX Weather Hurricane Specialist Bryan Norcross.
- "And that's going to inhibit its development and that's one of the reasons we don't think it will quickly strengthen or even has much of a chance of being very strong by the time it gets to the coast."



Atlantic – Disturbance 2

- A broad area of low pressure is forecast to develop on Friday over southeastern Mexico and northern Central America.
- The NHC said that environmental conditions appear conducive for gradual development of this system once it moves over the Bay of Campeche in the southwestern Gulf of Mexico on Saturday.
- It could become a tropical depression over the southwestern Gulf this weekend while it moves slowly west northwestward or northwestward.



Former Tropical Storm Alberto

- Alberto, the first named tropical storm of the Atlantic hurricane season, has dissipated after being downgraded to a tropical depression, the National Hurricane Center in Miami announced Thursday evening.
- The storm dumped heavy rain and caused major flooding in parts of Mexico and Texas.
- Alberto was centered about 260 miles west of Tampico, Mexico, and 380 miles southwest of Brownsville, Texas, Thursday evening.
- The mayor of Corpus Christi, Texas, planned to request a disaster declaration after parts of the city were drenched with up to 6 inches of rain on Wednesday.

DAILY DART

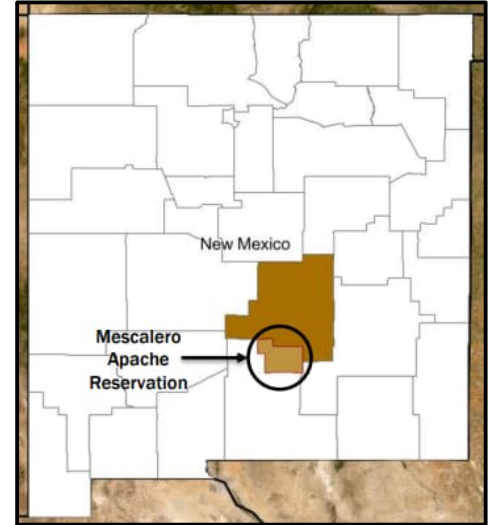
WSP USA INSPECTION SERVICES DISASTER AWARENESS REPORT

June 21, 2024

Disaster Activity

DR-4795 New Mexico

- On June 20th, President Joseph R. Biden, Jr. declared that a major disaster exists in the State of New Mexico and ordered Federal aid to supplement State, tribal, and local recovery efforts in the areas affected by the South Fork Fire and Salt Fire beginning on June 17, 2024, and continuing.
- The President's action makes Federal funding available to affected individuals in Lincoln County and the Mescalero Apache Tribe.
- Damage assessments are continuing in other areas, and more counties and additional forms of assistance may be designated after the assessments are fully completed.



Pending Individual Assistance Declaration Request

State	Event	Date Submitted	Approved/Denied/Pending	Number of Counties/Tribes
MI*	Severe Storms and Tornadoes	June 6	Pending	4 Counties
PR	Severe Storms, Flooding, Landslides and Mudslides	June 11	Pending	34 Municipalities
MO*	Severe Storms, Straight-Line Winds, Tornadoes and Flooding	June 12	Pending	10 Counties
NM*	Wildfires and Flooding	June 19	Approved	1 County/1 Tribe

*Award of task order to contractor pending

WSP USA Inspection Services Active Disasters

Disaster Number and State	Disaster Type	Number of Counties Declared	Days Since Launch	Registration Deadline
4757 MI	Flooding	9 Counties	129	5/8/2024
4781 TX	Severe Storms & Flooding	35 Counties	32	7/16/2024
4783 WV	Severe Storms, Straight-Line Winds, Tornadoes, Flooding, Landslides/ Mudslides	8 Counties	27	7/22/2024

DAILY DART

WSP USA INSPECTION SERVICES DISASTER AWARENESS REPORT

June 21, 2024

WSP USA Inspection Services Active Disasters				
Disaster Number and State	Disaster Type	Number of Counties Declared	Days Since Launch	Registration Deadline
4788 AR	Severe Storms, Straight-Line Winds, Tornadoes and Flooding	8 Counties	20	7/30/2024
4790 MS	Severe Storms, Straight-Line Winds, Tornadoes, and Flooding	6 Counties	9	8/09/2024

WSP USA INSPECTION SERVICES ACTIVITY

