

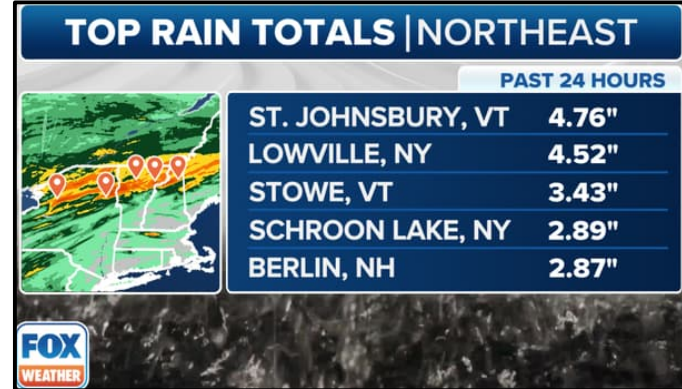
DAILY DART

WSP USA INSPECTION SERVICES DISASTER AWARENESS REPORT

July 11, 2024

Severe Weather Activity

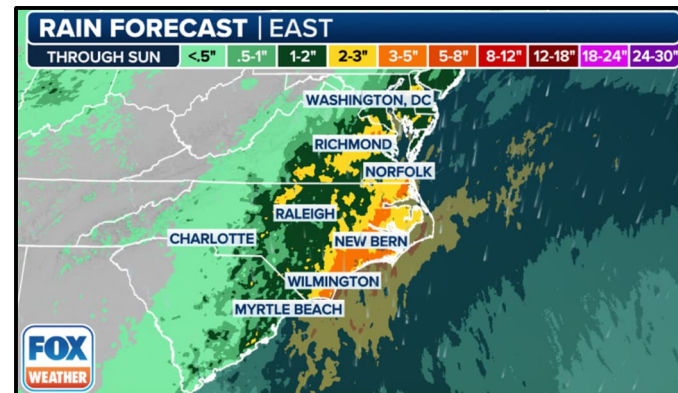
- Flash Flood Warnings were issued across portions of northern New York, Vermont and New Hampshire.
- Many areas picked up between 3-5 inches, with some locally higher amounts reaching more than 6 inches.
- Several inches of rain fell across Vermont, with cities like Montpelier picking up just over 3 inches of rain and Hinesburg receiving nearly 6.5 inches.
- Storm spotters have submitted numerous reports of washed-out roads and bridges in areas such as Monroe, Littleton and Lancaster in New Hampshire.
- Another bridge washed out in nearby Lisbon.
- Flash Flood Warnings continue across portions of the Northeast and New England from New York state to Maine.



Tropical Activity

Atlantic – Disturbance #1

- FOX Weather Meteorologist Stephen Morgan said. "It's a low chance of development, but the signals are there that we could be dealing with it."
- "There have been some signals on at least one of our hurricane models, showing that there might be something that tries to spin here," Morgan said. "We know that real estate is going to be a big thing. It might run out of room before it even gets a chance."
- The incoming disturbance will bring much-needed rain to North Carolina and Virginia, the FOX Forecast Center said.
- Widespread rainfall totals of 2-3 inches are likely along coastal Virginia and North Carolina.
- Isolated areas likely to see up to 5 inches, according to NOAA's Weather Prediction Center (WPC).



Joint Preliminary Damage Assessments

State	Event	Number of Counties for IA		Start-End
		Requested	Completed	
MN	Flooding Jun 16	42	0	7/9-TBD

DAILY DART

WSP USA INSPECTION SERVICES DISASTER AWARENESS REPORT

July 11, 2024

Pending Individual Assistance Declaration Request

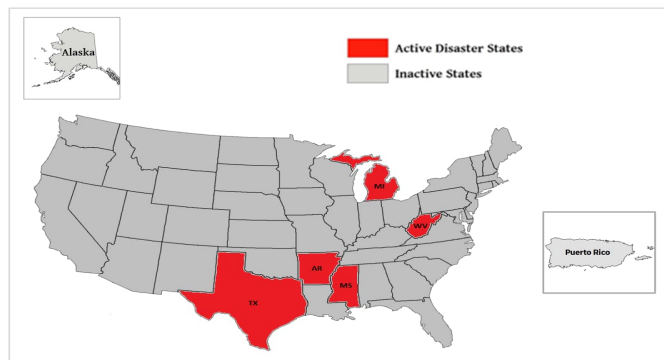
State	Event	Date Submitted	Approved/Denied/ Pending	Number of Counties/Tribes
MI*	Severe Storms and Tornadoes May 7	June 6	Pending	4 Counties
PR	Severe Storms, Flooding, Landslides and Mudslides Apr 29-May 10	June 11	Pending	34 Municipalities
MO*	Severe Storms, Straight-Line Winds, Tornadoes and Flooding May 19-27	June 12	Pending	10 Counties
MN*	Severe Storms and Flooding June 16 and continuing	June 27	Pending	42 Counties

*Award of task order to contractor pending

WSP USA Inspection Services Active Disasters

Disaster Number and State	Disaster Type	Number of Counties Declared	Days Since Launch	Registration Deadline
4757 MI	Flooding	9 Counties	149	5/8/2024
4781 TX	Severe Storms & Flooding	40 Counties	52	7/16/2024
4783 WV	Severe Storms, Straight-Line Winds, Tornadoes, Flooding, Landslides/ Mudslides	8 Counties	47	7/22/2024
4788 AR	Severe Storms, Straight-Line Winds, Tornadoes and Flooding	8 Counties	40	7/30/2024
4790 MS	Severe Storms, Straight-Line Winds, Tornadoes, and Flooding	6 Counties	29	8/09/2024

WSP USA INSPECTION SERVICES ACTIVITY



2

The Daily DART is a publication of WSP USA Inc. All rights are reserved.

Any unauthorized use, disclosure, viewing, copying, alteration, dissemination or distribution without permission is strictly prohibited.