

# DAILY DART

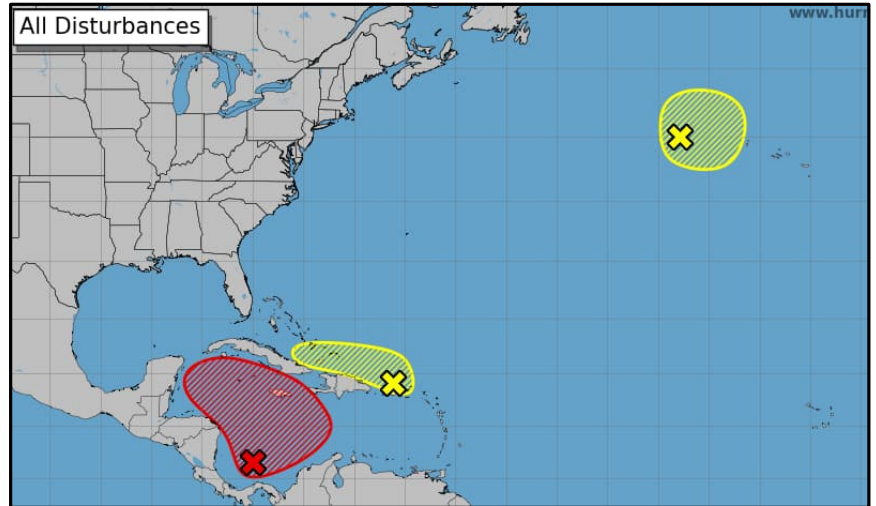
WSP USA INSPECTION SERVICES DISASTER AWARENESS REPORT

November 1, 2024

## Tropical Activity

### Atlantic – Disturbance 1

- A broad area of low pressure is likely to develop over the southwestern Caribbean Sea during the next day or so.
- A tropical depression is likely to form late this weekend or early next week.
- The system drifts generally northward or northwestward over the central or western Caribbean Sea.
- Locally heavy rains are possible over portions of the adjacent land areas of the western Caribbean.
- Formation change: 48-hour – Low (30%); 7-day – High (70%)



### Atlantic – Disturbance 2

- A trough of low pressure located near Puerto Rico is producing a large area of showers and thunderstorms over portions of the Greater Antilles and the adjacent waters of the Atlantic and the northeastern Caribbean.
- Moving west northwestward near the Greater Antilles.
- This system is expected to be absorbed into the low-pressure area over the Caribbean.
- Locally heavy rains are possible during the next several days from the northern Leeward Islands westward across Puerto Rico and Hispaniola to eastern Cuba and the southeastern Bahamas.
- Formation change: 48-hour – Low (10%); 7-day – Low (10%)

### Atlantic – Disturbance 3

- A storm-force non-tropical low-pressure area located about 400 miles west of the western Azores.
- Some subtropical development is possible while the low moves generally eastward during the next few days.
- Formation change: 48-hour – Low (10%); 7-day – Low (10%)

### Eastern Pacific - Disturbance 1

- Located more than 1000 miles southwest of the southern tip of the Baja California peninsula has continued to persist this morning.
- Some further development of this system is possible during the next couple of days while the low moves slowly westward.
- It is expected to cross into the Central Pacific Basin by the end of the week.

# DAILY DART

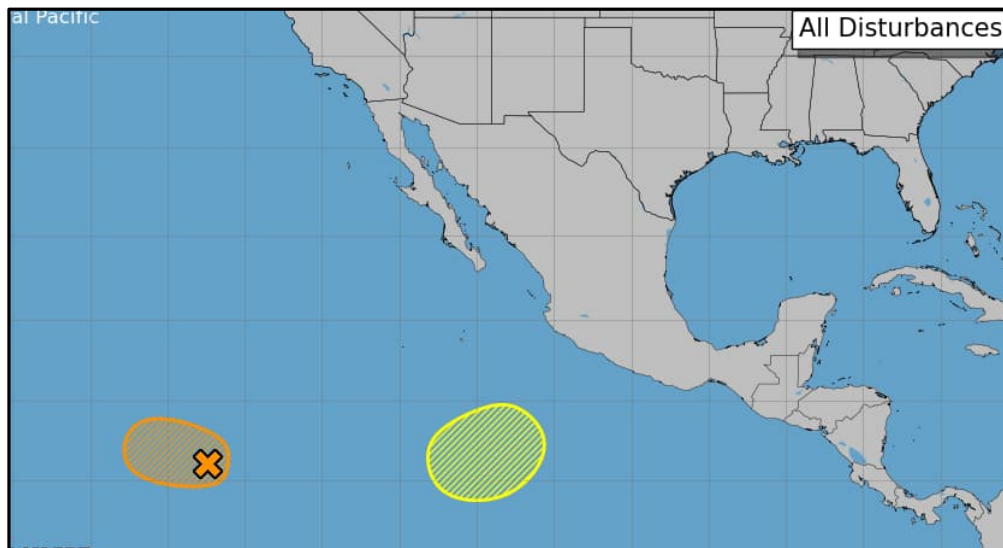
WSP USA INSPECTION SERVICES DISASTER AWARENESS REPORT

November 1, 2024

- Late this weekend environmental conditions are expected to become less conducive for development.
- Formation change: 48-hour – Medium (40%); 7-day – Medium (40%)

## Eastern Pacific - Disturbance 2

- An area of low pressure could form well offshore of southwestern Mexico during the early to middle part of next week.
- Some slow development is possible while the system drifts slowly eastward.
- Formation change: 48-hour – Low (0%); 7-day – Low (30%)



## Pending Individual Assistance Declaration Request

State	Event	Date Submitted	Approved/Denied/Pending	Number of Counties/Tribes
MI*	Severe Storms and Tornadoes (APPEAL) May 7	9/11/2024	Pending	4 Counties
CA*	Park Fire and Borel July 24 - Aug 26	9/24/2024	Pending	3 Counties
ID	Gwen Fire July 24-Aug 9	10/9/2024	Pending	1 County

\*Award of task order to contractor pending

# DAILY DART

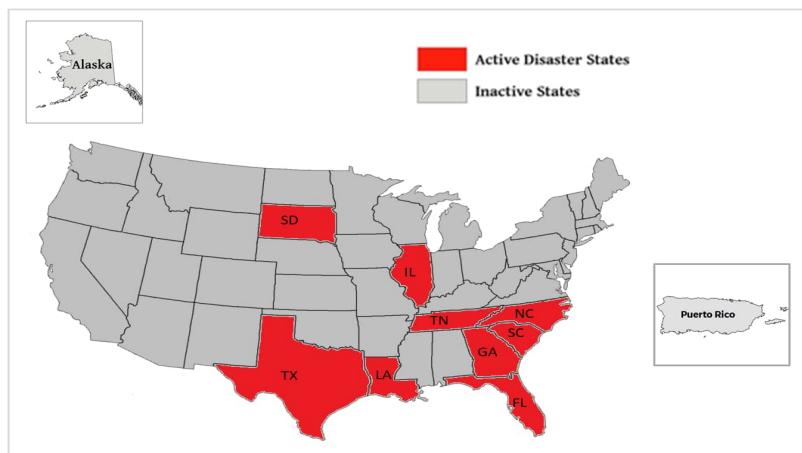
WSP USA INSPECTION SERVICES DISASTER AWARENESS REPORT

November 1, 2024

## WSP USA Inspection Services Active Disasters

Disaster Number and State	Disaster Type	Number of Counties Declared	Days Since Launch	Registration Deadline
4781 TX	Severe Storms & Flooding	40 Counties	165	8/15/2024
4798 TX	Hurricane Beryl	22 Counties	110	10/10/2024
4806 FL	Hurricane Debby	13 Counties	80	10/09/2024
4807 SD	Flooding	4 Counties	74	10/15/2024
4817 LA	Hurricane Francine	9 Parishes	42	11/18/2024
4819 IL	Severe Storms, Tornadoes, Straight-Line Winds & Flooding	4 Counties	39	9/20/2024
4827 NC	Tropical Storm Helene	25 Counties	31	11/27/2024
4828 FL	Hurricane Helene	17 Counties	32	11/27/2024
4829 SC	Hurricane Helene	13 Counties	30	11/29/2024
4830 GA	Hurricane Helene	41 Counties	30	12/02/2024
4832 TN	Tropical Storm Helene	8 Counties	28	12/02/2024
4834 FL	Hurricane Milton	34 Counties	19	12/11/2024

## WSP USA INSPECTION SERVICES ACTIVITY



3

The Daily DART is a publication of WSP USA Inc. All rights are reserved.

Any unauthorized use, disclosure, viewing, copying, alteration, dissemination or distribution without permission is strictly prohibited.