

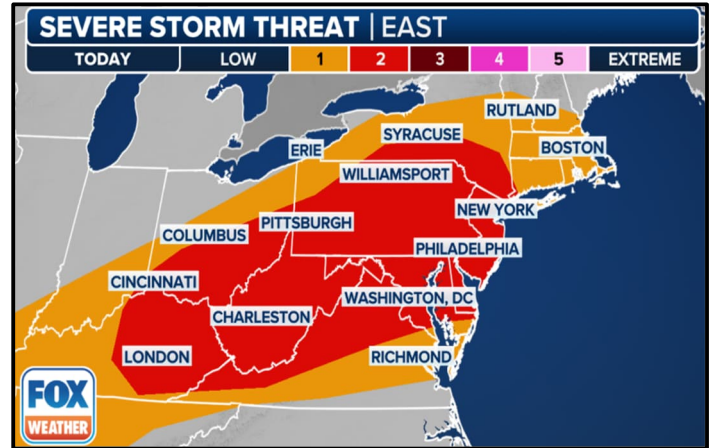
DAILY DART

WSP USA INSPECTION SERVICES DISASTER AWARENESS REPORT

June 26, 2024

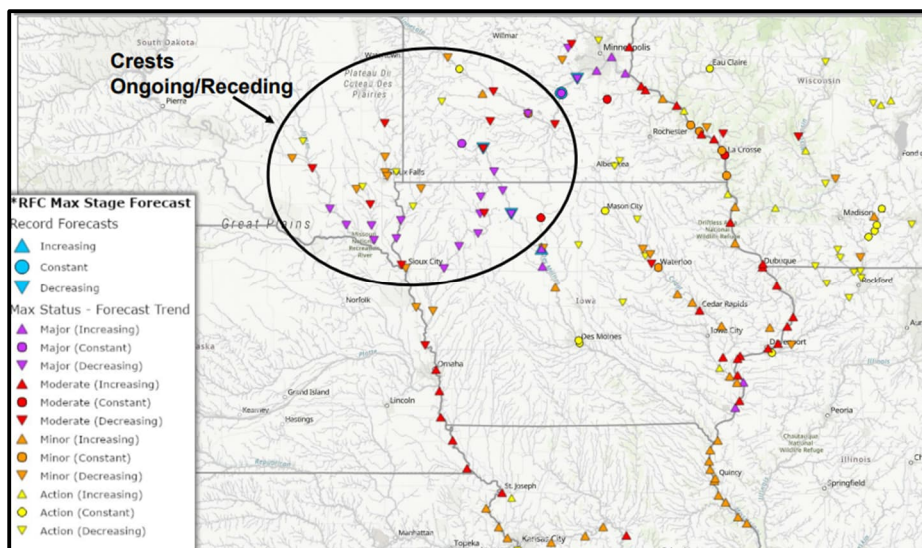
Severe Weather Outlook

- Some of the nation's largest Northeast and mid-Atlantic cities are facing the threat of severe weather on Wednesday.
- The primary threat with any severe storms will be damaging winds, but hail and even tornadoes are possible.
- The worst storms are expected in a swath that stretches from New York to Kentucky.
- "It's going to hang in there overnight, and then by tomorrow (Thursday), we still have the showers out there for your early-morning commute," FOX Weather Meteorologist Bob Van Dillen said.



Flood Activity

- Days of historic flooding rains that have hit Nebraska, South Dakota, Iowa and Minnesota have prompted evacuations and water rescues and breached levees, and nearly three million people were under flood warnings and watches on Wednesday morning.
- The floods have killed at least one person in South Dakota and another in Iowa.
- The Missouri River is expected to crest Thursday in the Omaha area after runoff from multiple days of heavy rain upstream.
- Southeast South Dakota is experiencing flooding along the Big Sioux River.
- There are approximately 20 river flood gauges at major flood stage, and as the flood surge progresses downstream, it will affect locations along the Missouri and Mississippi Rivers.



DAILY DART

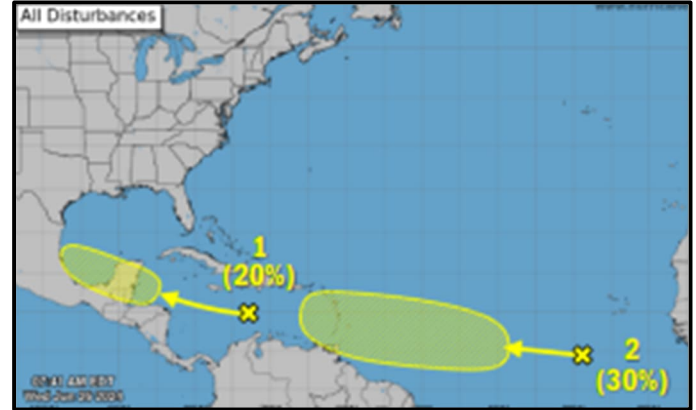
WSP USA INSPECTION SERVICES DISASTER AWARENESS REPORT

June 26, 2024

Tropical Activity

Atlantic - Invest 94L

- A tropical disturbance currently percolating in the central Caribbean Sea has been designated Invest 94L by the National Hurricane Center (NHC).
- Invest 94L is moving across the central Caribbean Sea and producing disorganized shower activity as it moves quickly westward at around 25 mph.
- "Environmental conditions could become more conducive for some gradual development in a couple of days over the western Caribbean Sea or over the southwestern Gulf of Mexico during the weekend.," the NHC said in its latest outlook.
- The NHC gives the tropical disturbance a low chance of development.
- Computer forecast models indicate that a bubble of conducive atmosphere might allow the disturbance to develop, at least briefly," FOX Weather Hurricane Specialist Bryan Norcross explained.



Atlantic - Disturbance #2

- Another tropical disturbance a few hundred miles southwest of the Cabo Verde Islands will also have to survive through the Saharan dust.
- The chance of formation is also low, but the area of disorganized thunderstorms has the NHC's attention.
- "Some slow development of this system is possible during the next several days while it moves generally westward across the central and western tropical Atlantic at 15 to 20 mph," the NHC said.

Pending Individual Assistance Declaration Request

State	Event	Date Submitted	Approved/Denied/ Pending	Number of Counties/Tribes
MI*	Severe Storms and Tornadoes	June 6	Pending	4 Counties
PR	Severe Storms, Flooding, Landslides and Mudslides	June 11	Pending	34 Municipalities
MO*	Severe Storms, Straight-Line Winds, Tornadoes and Flooding	June 12	Pending	10 Counties
IA*	Severe Storms, Flooding, Straight-line Winds, and Tornadoes	June 23	Approved	9 Counties

*Award of task order to contractor pending

DAILY DART

WSP USA INSPECTION SERVICES DISASTER AWARENESS REPORT

June 26, 2024

WSP USA Inspection Services Active Disasters

Disaster Number and State	Disaster Type	Number of Counties Declared	Days Since Launch	Registration Deadline
4757 MI	Flooding	9 Counties	134	5/8/2024
4781 TX	Severe Storms & Flooding	35 Counties	37	7/16/2024
4783 WV	Severe Storms, Straight-Line Winds, Tornadoes, Flooding, Landslides/ Mudslides	8 Counties	32	7/22/2024
4788 AR	Severe Storms, Straight-Line Winds, Tornadoes and Flooding	8 Counties	25	7/30/2024
4790 MS	Severe Storms, Straight-Line Winds, Tornadoes, and Flooding	6 Counties	14	8/09/2024

WSP USA INSPECTION SERVICES ACTIVITY

